KANSAS Barton

FORM 51 5M 4-41 PETROL

Section 30 Township 16 Range 11-W

Well No. #2 Oeser

Company Geo. Johnston et al
(Prusa)

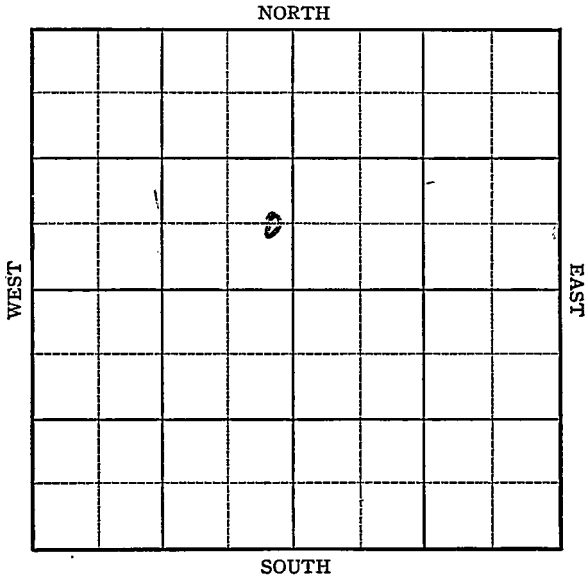

KANSAS
FORM 252-A 5M 6-41 PETROL

Barton

Sec. 30 Twp. 16 R. 11-W

Well No. 2 Oeser Farm

Geo. Johnston et al Company

(Prusa Pool)

_____ Ft. from N. Line

660 Ft. from S. Line

330 Ft. from E. Line

_____ Ft. from W. Line

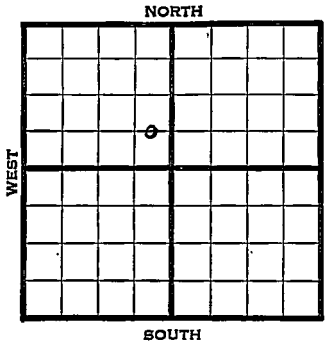


Elev. 1915

| 1941 | REPORT |
|---|---|
| 8/6 | 12" - 465' |
| | 10" - 742 |
| | Drlg. 1210' |
| 8/15 | " " |
| 8/21 | 8" - 2459' Drlg. 2505' |
| 8/28 | Topeka 2765' 7" - 2870' |
| | T.D. 2961' 2 M gas. |
| | Spray oil. |
| 9/4 | 7" - 2974' 5" - 3029' Drlg. |
| 9/11 | Lans. 3034' T.D. 3035' |
| | 7000 acid. Flow 72 oil per hour |
| | |
| 9/17 | Lans. 3024' |
| | 5" - 3029' |
| | T.D. 3035' |
| | 7000 acid. |
| | Depth. potential 19,000 bbls. |
| | Maximum 3000 bbls. |
| | 43. Gravity |
| | |
| | COMPLETED |
| | |

Form 26 200 Bks. 5-41 McW. Barton

KANSAS

Map No. _____ Sec. 30 Twp. 16 R. 11W

Well No. 2 Oeser

Geo. Johnston etal Company

FIRST REPORT Contractor

C E L SE NW

_____ Ft. from N. Line

660 Ft. from S. Line

330 Ft. from E. Line

_____ Ft. from W. Line

Prusa Pool

SECTION PLAT



Location _____

Rig up _____

Drilling and Remarks:

12" - 465

10" - 742

Drlg. 1210

RECORD

Cased _____ in., _____ ft.

Sand _____

Gas _____

Oil _____

Total Depth _____

PRODUCTION

1st 24 hrs. Nat. _____

1st 24 hrs. after shot _____

Gas _____ Cu. Ft.

Dry Hole _____

Abandoned _____

Date

AUG 6 1941

19

S. J. LEWIS Scout

Form 26 200 Bks. 5-41 McW. Barton **KANSAS**

Map No. _____ Sec. 30 Twp. 16 R. 11W

Well No. 2 Oeser

Geo. Johnston etal Company

COMPLETED Contractor

C E L SE NW

_____ Ft. from N. Line

660 Ft. from S. Line

330 Ft. from E. Line

_____ Ft. from W. Line

PRUSA POOL



**SECTION PLAT**

| | | | |
|---|---|---|---|
| | | | |
| | | | |
| | | | |
| | | | |

Location _____

Rig up _____

Drilling and Remarks:

Lans 3024
5" @ 3029
7000 acid,
Depth Pot 19000
Map 3000
43° Gr

**RECORD**

Cased _____ in., _____ ft.

Sand _____

Gas _____

Oil _____

Total Depth 3035

**PRODUCTION**

1st 24 hrs. Nat. _____

1st 24 hrs. after shot _____

Gas _____ Cu. Ft.

Dry Hole _____

Abandoned _____

Date

SEP 17 1941 19 J. LEWIS Scout