FORM 51 10M 7-48 PETROL

Barton

KANSAS

Section 30 Township 16 Range 11W

Well No. 6 Oser

Company Springer et al

Kraft-Prusa Pool

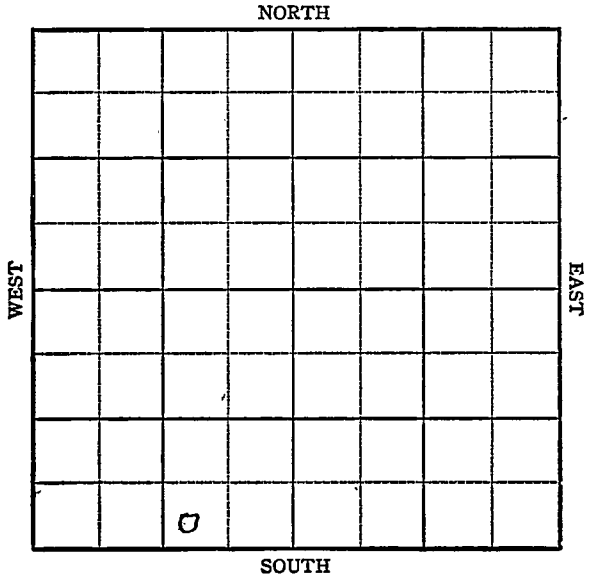

FORM 252-A
5M 10-48 PETROL

KANSAS Barton ✓

Sec. 30 Twp. 16 R. 11-W

Well No. #6 Oser Farm

Springer etal Company

Kraft-Prusa Pool

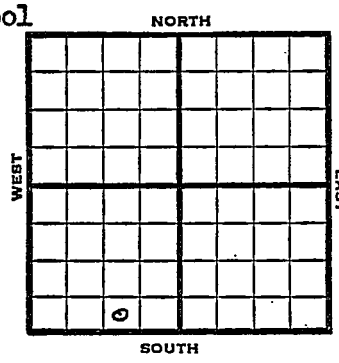

____ Ft. from N. Line

330 Ft. from S. Line

990 Ft. from E. Line

____ Ft. from W. Line

SW SE SW

1948	Elev. 1922' REPORT
10/6	8"@ 306' Anhy 758' Drlg 2489'
10/13	Lansing 3050' TD 3142' 5"@ 3142'
10/19	"
10/26	"
11/3	24 shots 3083-88 - 5000 acid Swb 8 bbls oil PH - 8 hrs.
11/10	Pump 6 bbls oil PH - 8 hrs..
11/16	"
11/23	"
11/30	"
12/8	"
12/15	"
12/22	Lans. 3050' 5" @ 3142' Perf. 5000 acid Pump 85 oil Pot. Gr. 42° TD 3145'

Form 26—200 Bks.—1-48—Palace

Kansas

Kraft-Prusa Pool

Map No. _____ Sec. 30 Twp. 16 R. 11W

Well No. 6 Oser

Springer etal. Company

FIRST REPORT Contractor

SW SE SW

SECTION PLAT



_____ Ft. from N. Line

330 Ft. from S. Line

990 Ft. from E. Line

_____ Ft. from W. Line

Barton County

Location _____

Rig up _____

Drilling and Remarks:

8" @ 306
anhy 758
drlg. 2489

RECORD

Cased _____ in., _____ ft.

Sand _____

Gas _____

Oil _____

Total Depth _____

PRODUCTION

1st 24 hrs. Nat. _____

1st 24 hrs. after shot _____

Gas _____ Cu. Ft.

Dry Hole _____

Abandoned _____

Date

OCT 6 1948

19 S. J. LEWIS Scout

Form 26 200 Bks. 9-48 Petrol

Kraft-Prusa Pool

Kansas

Map No. 5 5 Sec. 30 Twp. 16 R. 11W

Well No. 6 Oser

Springer etal. Company

COMPLETE Contractor

SW SE SW

E1,1922

SECTION PLAT

	0		



Ft. from N. Line

330 Ft. from S. Line

990 Ft. from E. Line

Ft. from W. Line

Barton County

Location

Rig up

Drilling and Remarks:

Lamo 3050

5" @ 3142

Perf.

5000 acid

Pump 85 oil Pot

42° Gr.

RECORD

Cased in., ft.

Sand

Gas

Oil ✓

Total Depth 3145

PRODUCTION

1st 24 hrs. Nat.

1st 24 hrs. after shot

Gas Cu. Ft.

Dry Hole

Abandoned

Date

DEC 22 1948 19

S. J. LEWIS Scout