

Butler

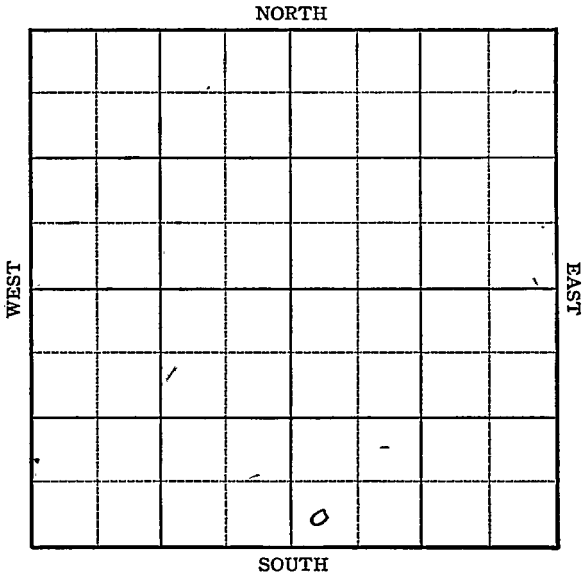
FORM 51 5M 11-44

**KANSAS**

Section 5 Township 25 Range 5-E

Well No. #1 Ramsey

Company Mile and Eldorado Ref.



Sec. 5 Twp. 25 R. 5-E

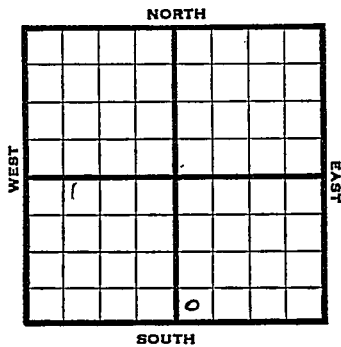
Well No. #1 Ramsey Farm  
Molk and Eldorado Ref. Company

         Ft. from N. Line

330 Ft. from S. Line

         Ft. from E. Line

330 Ft. from W. Line



SW SE

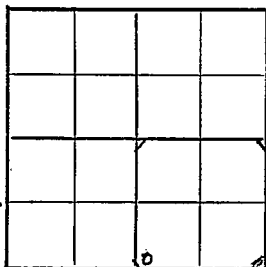
REPORT	
1945	Elev. 1374
12/5	Location
12/12	15" @ 117 Drlg. 550
12/20	12" - 758' 10" - 1625' Drlg. 1675'
12/29	K.C. 1990' Viola 2472-74' T.D. Run 6".
1946	
1/9	Viola 2472 6" @ 2488 500 acid. TD 2492 Pump 35 Pot. Grav. 38.0

**COMPLETED**

KANSAS Kansas Pool Name MiscellaneousMap No. K-14 Sec. 5 Twp. 25 R. 5EWell No. 1 RamseyMolk and Eldorado Ref. CompanyFIRST REPORT Contractor

SW SE

## SECTION PLAT

           Ft. from N. Line330 Ft. from S. Line           Ft. from E. Line330 Ft. from W. Line

Butler County

Location XRig up           Drilling and Remarks:           

## RECORD

Cased            in.,            ft.Sand           Gas           Oil           Total Depth           

## PRODUCTION

1st 24 hrs. Nat.           1st 24 hrs. after shot           Gas            Cu. Ft.Dry Hole           Abandoned           

Date

DEC 5 1945 19S. J. LEWIS Scout

KANSAS Pool Name Miscellaneous  
 Kansas  
 Map No. 14 Sec. 5 Twp. 25 R. 5 E

Well No. 1 Ramsey

Molk and Eldorado Ref. Company

**COMPLETED**

Contractor

SW SE

*E 1374*  
SECTION PLAT

\_\_\_\_\_ Ft. from N. Line

330 Ft. from S. Line

\_\_\_\_\_ Ft. from E. Line

330 Ft. from W. Line


Butler County

Location \_\_\_\_\_

Rig up \_\_\_\_\_

Drilling and Remarks:

*Vid 2472**6" @ 2488**500 acid**Prod 35 RT**35 RT***RECORD**

Cased \_\_\_\_\_ in., \_\_\_\_\_ ft.

Sand \_\_\_\_\_

Gas \_\_\_\_\_

Oil \_\_\_\_\_

Total Depth 2492**PRODUCTION**

1st 24 hrs. Nat. \_\_\_\_\_

1st 24 hrs. after shot \_\_\_\_\_

Gas \_\_\_\_\_ Cu. Ft.

Dry Hole \_\_\_\_\_

Abandoned \_\_\_\_\_

Date

JAN 9 1946 19S. J. LEWIS

Scout