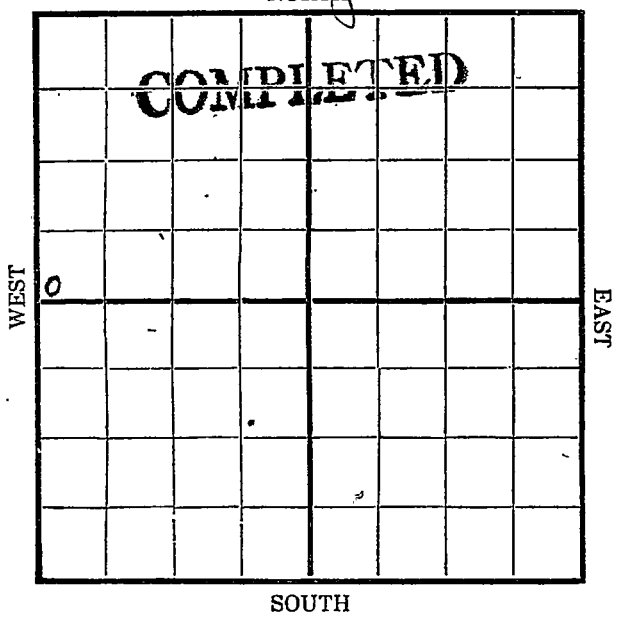


Map No. _____ Sec. 34 Twp. 25 R. 5

Well No. 31 Hazlett Farm _____

Essex Company _____
NORTH



Location _____

Rig Up 12/11/16

Drilling Remarks:

Drilling Remarks:

21 = 12/18 = 12/28

11, 1/8 = 1/15

RECORD

PRODUCTION

Cased _____ in _____ Ft.
 Sand _____
 Gas _____
 Oil _____
 Total Depth _____


1st 24 hrs. Nat. _____
 1st 24 hrs. after shot _____
 Gas _____ Cu. Ft.
 Dry Hole _____
 Abandoned _____

Map No. _____ Sec. 34 Twp. 25 R. 5
 Well No. 31 Doyle Farm _____
Wagon Company _____

NORTH

WEST

EAST



SOUTH

Location _____
 Rig Up _____
 Drilling and remarks _____

RECORD

Cased _____ in. _____ Ft.
 Sand _____
 Gas _____
 Oil _____
 Total Depth _____


PRODUCTION

1st 24 hrs. Nat. _____
 1st 24 hrs. after shot _____
 Gas _____ Cu. Ft.
 Dry Hole _____
 Abandoned _____

Date 12/11, 1916 Emery Scout

Map No. _____ Sec. 34 Twp. 26 R. 5
 Well No. 31 Hazlett Farm _____
 _____ Company _____

NORTH



SOUTH

Location _____
 Rig Up _____
 Drilling and remarks _____

RECORD

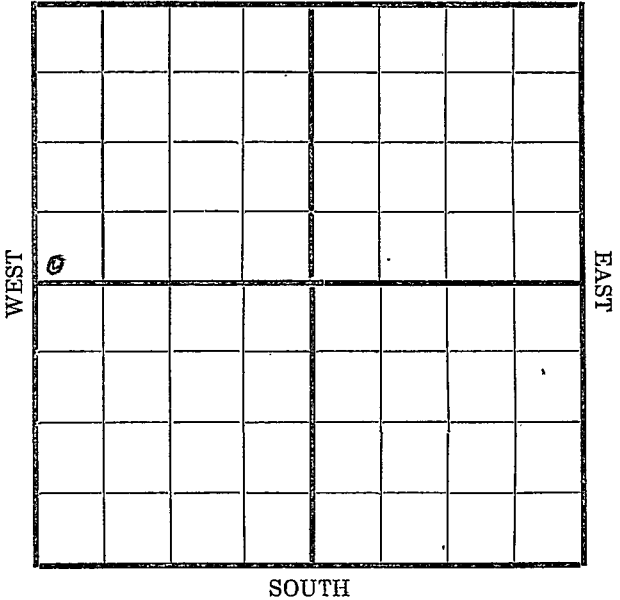
Cased _____ in. _____ Ft.
 Sand _____
 Gas _____
 Oil _____
 Total Depth _____

PRODUCTION

1st 24 hrs. Nat. _____
 1st 24 hrs. after shot _____
 Gas _____ Cu. Ft.
 Dry Hole _____
 Abandoned _____

Date 12/18, 1916 Earl Scout

Map No. _____ Sec. 34 Twp. 25 R. 5
 Well No. 31 Long at Farm _____
 _____ Company _____
 NORTH



Location _____
 Rig Up _____
 Drilling and remarks _____

RECORD

Cased _____ in. _____ Ft.
 Sand _____
 Gas _____
 Oil _____
 Total Depth _____


PRODUCTION

1st 24 hrs. Nat. _____
 1st 24 hrs. after shot _____
 Gas _____ Cu. Ft.
 Dry Hole _____
 Abandoned _____

Date 10/28/1916 _____ Scout _____

Map No. _____ Sec. 34 Twp. 25 R. 5
 Well No. 31 Hogsett Farm _____
 _____ Company _____

NORTH



SOUTH

Location _____
 Rig Up _____
 Drilling and remarks _____

RECORD

Cased _____ in. _____ Ft.
 Sand _____
 Gas _____
 Oil _____
 Total Depth _____

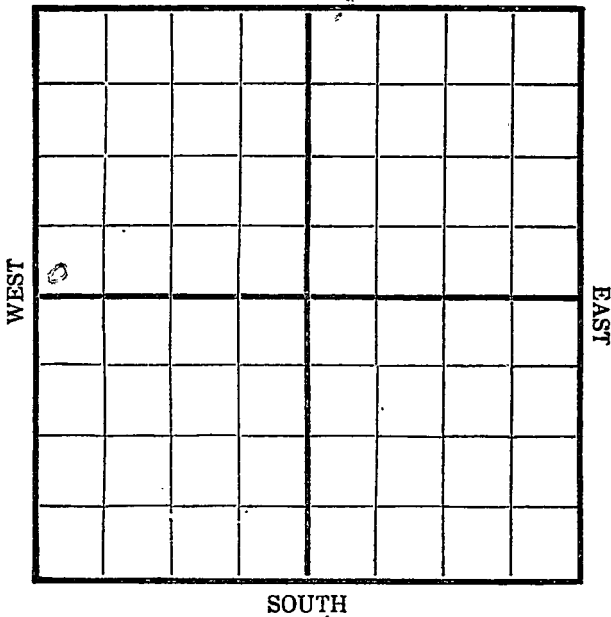
PRODUCTION

1st 24 hrs. Nat. _____
 1st 24 hrs. after shot _____
 Gas _____ Cu. Ft.
 Dry Hole _____
 Abandoned _____

Date

1/1, 1917 W. C. [Signature] Scout

Map No. _____ Sec. 34 Twp. 25 R. 5
 Well No. 31 Royal Farm
Engle Company
 NORTH



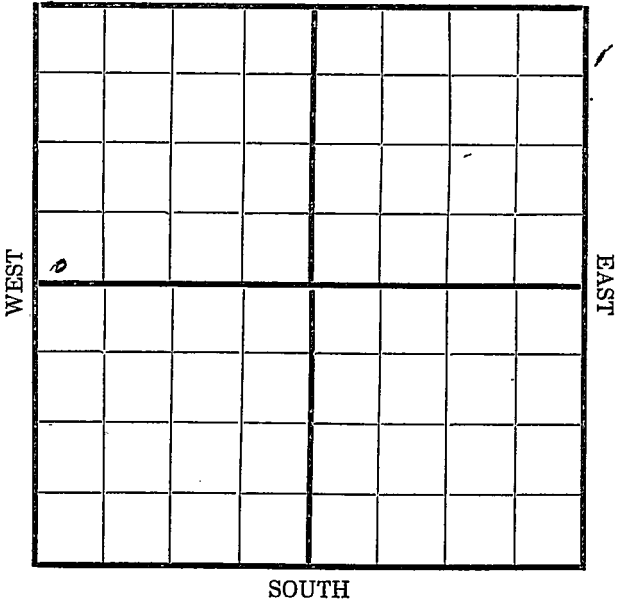
Location _____
 Rig Up
 Drilling and remarks _____

RECORD
 Cased _____ in. _____ Ft.
 Sand _____
 Gas _____
 Oil _____
 Total Depth _____

PRODUCTION
 1st 24 hrs. Nat. _____
 First 24 hrs. after shot _____
 Gas _____ Cu. Ft.
 Dry Hole _____
 Abandoned _____

Date 1/8, 1917 Engle Scout

Map No. _____ Sec. 34 Twp. 35 R. 5
 Well No. 31 _____ Farm _____
Haynes _____ Company _____
 NORTH



Location _____
 Rig Up _____
 Drilling and remarks _____

RECORD

Cased _____ in. _____ Ft.
 Sand _____
 Gas _____
 Oil _____
 Total Depth _____

PRODUCTION

1st 24 hrs. Nat. _____
 1st 24 hrs. after shot _____
 Gas _____ Cu. Ft.
 Dry Hole _____
 Abandoned _____

Date 1/15, 1917 _____ Scout [Signature]

Map No. _____ Sec. 34 Twp. 25 R. 5

Well No. 51 Farm _____
Granger Company

NORTH

WEST

EAST

SOUTH

Location _____

Rig Up _____

Drilling and remarks

Refring

RECORD

Cased _____ in. _____ Ft.

Sand _____

Gas _____

Oil _____

Total Depth _____

PRODUCTION

1st 24 hrs. Nat. _____

1st 24 hrs. after shot _____

Gas _____ Cu. Ft.

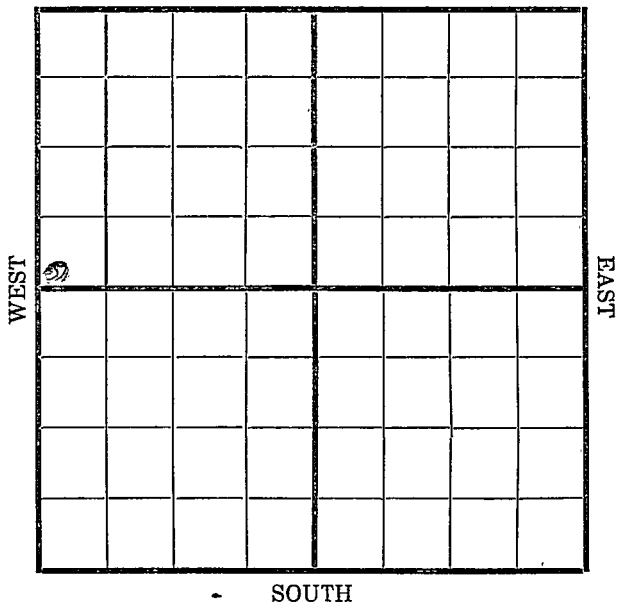
Dry Hole _____

Abandoned _____

Date

102 1917 _____ Scout

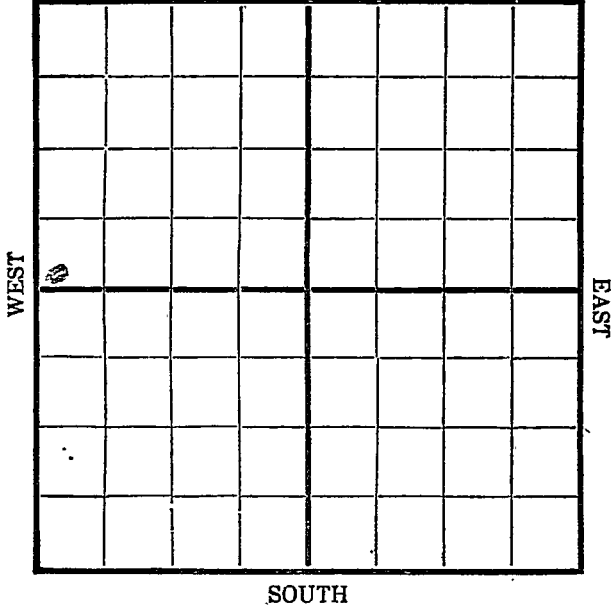
Map No. _____ Sec. 34 Twp. 25 R. 5
 Well No. 31 Doublet Farm _____
Haynes Company _____
 NORTH



Location _____ Rig Up _____ Drilling and remarks <u>500'</u>	RECORD	
	Cased _____ in. _____ Ft.	
	Sand _____	
	Gas _____	
	Oil _____	
	Total Depth _____	
	PRODUCTION	
	1st 24 hrs. Nat. _____	
	1st 24 hrs. after shot _____	
	Gas _____ Cu. Ft.	
	Dry Hole _____	
	Abandoned _____	

Date 1/29, 1917 Carly Scout

Map No. _____ Sec. 34 Twp. 25 R. 5
Well No. 31 Hoyle Farm _____
100 Company _____
NORTH



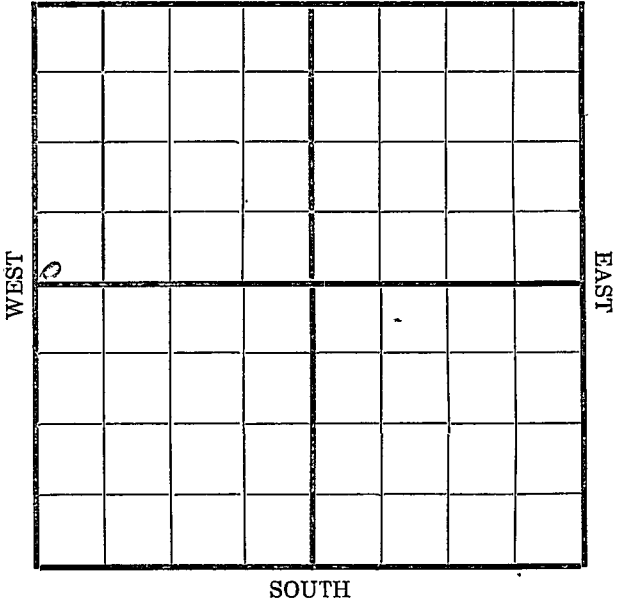
Location _____
Rig Up _____
Drilling and remarks
about 200
500'

RECORD
Cased _____ in. _____ Ft.
Sand _____
Gas _____
Oil _____
Total Depth _____

PRODUCTION
1st 24 hrs. Nat. _____
First 24 hrs. after shot _____
Gas _____ Cu. Ft.
Dry Hole _____
Abandoned _____

Date 3/5, 1912 Hoyle Scout

Map No. _____ Sec. 34 Twp. 25 R. 5
Well No. 51 Henry Co. Co. Farm _____
Byrnes Company _____
NORTH



Location _____
Rig Up _____
Drilling and remarks _____

600'

RECORD

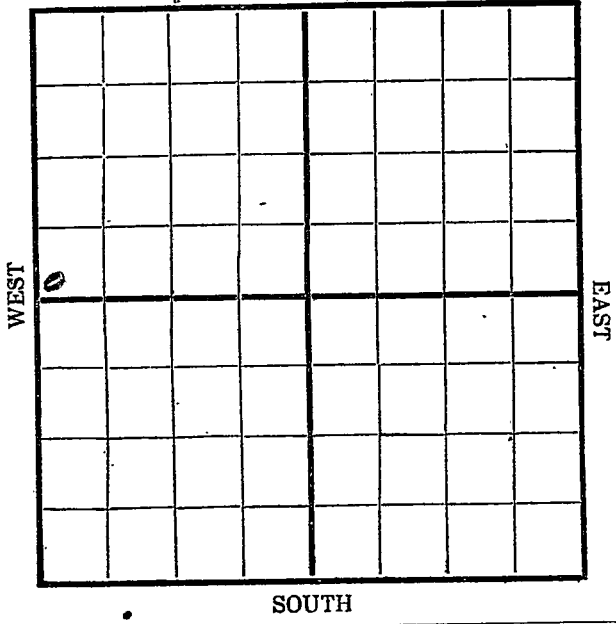
Cased _____ in. _____ Ft.
Sand _____
Gas _____
Oil _____
Total Depth _____

PRODUCTION

1st 24 hrs. Nat. _____
1st 24 hrs. after shot _____
Gas _____ Cu. Ft.
Dry Hole _____
Abandoned _____

Date 2/2, 1917 Co. Co. Scout _____

Map No. _____ Sec. 34 Twp. 25 R. 5
Well No. 31 Bogart Farm _____
Bygones Company _____
NORTH



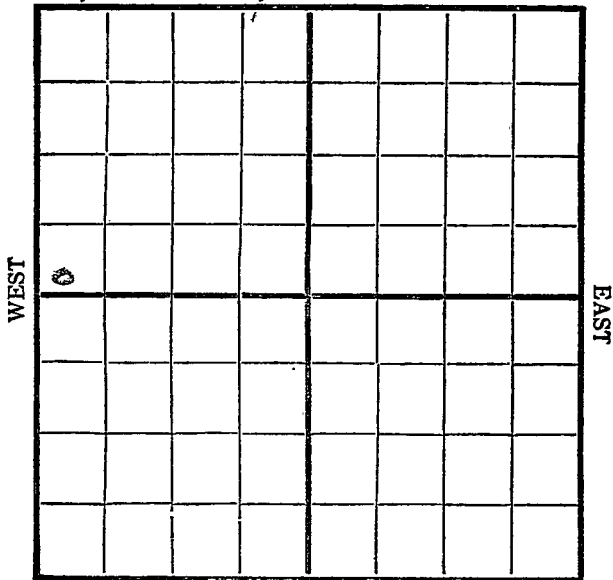
Location _____
 Rig Up _____
 Drilling and remarks
850'

RECORD
 Cased _____ in. _____ Ft.
 Sand _____
 Gas _____
 Oil _____
 Total Depth _____

PRODUCTION
 1st 24 hrs. Nat. _____
 1st 24 hrs. after shot _____
 Gas _____ Cu. Ft.
 Dry Hole _____
 Abandoned _____

Date Apr 7 1911 Scout _____

Map No. _____ Sec. 34 Twp. 25 R. 5
 Well No. 31 Haylett Farm _____
Haylett Company _____
 NORTH



SOUTH

Location _____
 Rig Up _____
 Drilling and remarks
885

RECORD

Cased _____ in. _____ Ft.
 Sand _____
 Gas _____
 Oil _____
 Total Depth _____

PRODUCTION


1st 24 hrs. Nat. _____
 First 24 hrs. after shot _____
 Gas _____ Cu. Ft.
 Dry Hole _____
 Abandoned _____

Date Feb 1 1916 Haylett Scout

Map No. _____ Sec. 34 Twp. 25 R. 5

Well No. 31 Loggett Farm _____
Loggett Company _____

NORTH



SOUTH

Location _____

Rig Up _____

Drilling and remarks

930'

RECORD

Cased _____ in. _____ Ft.

Sand _____

Gas _____

Oil _____

Total Depth _____

PRODUCTION

1st 24 hrs. Nat. _____

1st 24 hrs. after shot _____

Gas _____ Cu. Ft.

Dry Hole _____

Abandoned _____

Date

3/5

191 7

Loggett


Scout

Map No. ----- Sec. 34 Twp. 25 R. 5

Well No. 31 Hazlett Farm

Gypsum Company

NORTH



WEST

EAST

SOUTH

REMARKS:

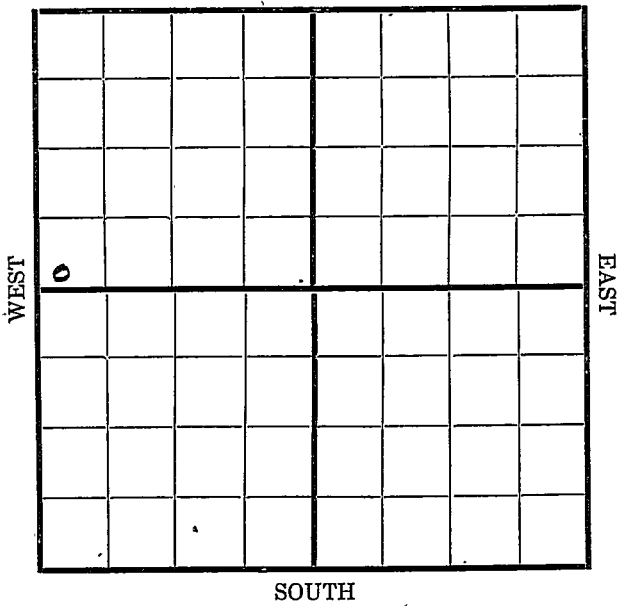
1095

Date

3/12, 1917

[Signature] Scout

Map No. _____ Sec. 34 Twp. 25 R. 5
Well No. 31 Donnell Farm _____
Guyson Company _____
NORTH



Location _____
Rig Up _____
Drilling and remarks

1200'

RECORD

Cased _____ in. _____ Ft.
Sand _____
Gas _____
Oil _____
Total Depth _____

PRODUCTION

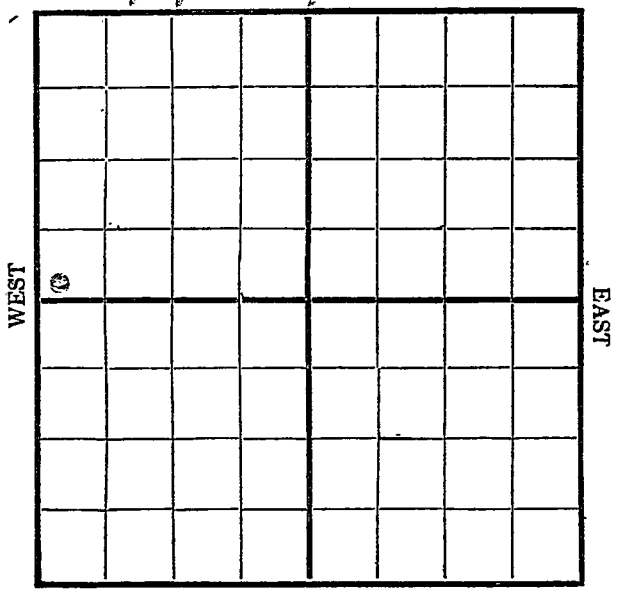
1st 24 hrs. Nat. _____
1st 24 hrs. after shot _____
Gas _____ Cu. Ft.
Dry Hole _____
Abandoned _____

Date 3/21, 1917 Scout Scout

Map No. _____ Sec. 34 Twp. 25 R 5

Well No. 31 Stacycott Farm _____
Rayford Company _____

NORTH



SOUTH

Location _____
 Rig Up _____
 Drilling and remarks

12 1/2

RECORD

Cased _____ in. _____ Ft.
 Sand _____
 Gas _____
 Oil _____
 Total Depth _____

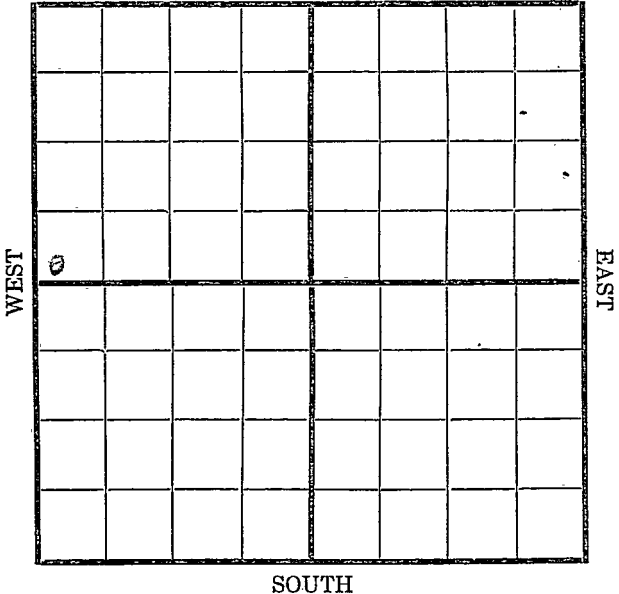
PRODUCTION

1st 24 hrs. Nat. _____
 1st 24 hrs. after shot _____
 Gas _____ Cu. Ft.
 Dry Hole _____
 Abandoned _____

Date

3/26, 1917 Rayford Scout

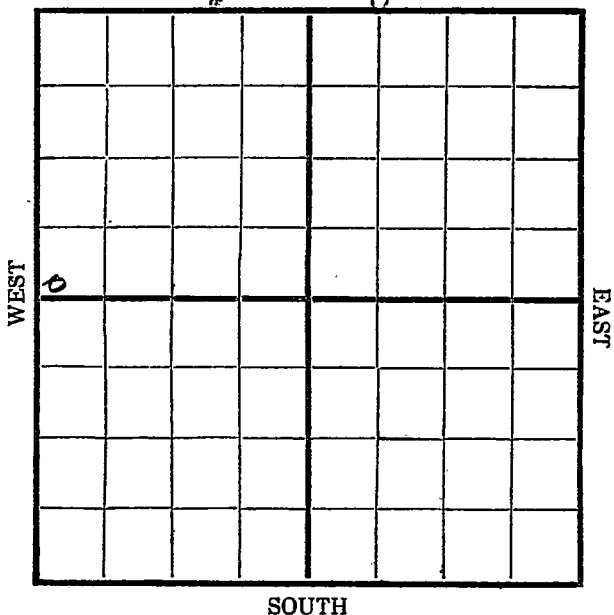
Map No. _____ Sec. 34 Twp. 25 R. 5
 Well No. 31 Hogsett Farm _____
Bygones Company _____
 NORTH



Location _____ Rig Up _____ Drilling and remarks <u>2050'</u>	<p style="text-align: center;">RECORD</p> Cased _____ in. _____ Ft. Sand _____ Gas _____ Oil _____ Total Depth _____ <hr/> <p style="text-align: center;">PRODUCTION</p> 1st 24 hrs. Nat. _____ 1st 24 hrs. after shot _____ Gas _____ Cu. Ft. Dry Hole _____ Abandoned _____
--	--

Date 4/5, 1917 Carroll Scout

Map No. _____ Sec. 34 Twp. 25 R. 5
 Well No. 31 2000 Farm _____
Company Company _____
 NORTH



Location _____
 Rig Up _____
 Drilling and remarks
2200

RECORD
 Cased _____ in. _____ Ft.
 Sand _____
 Gas _____
 Oil _____
 Total Depth _____

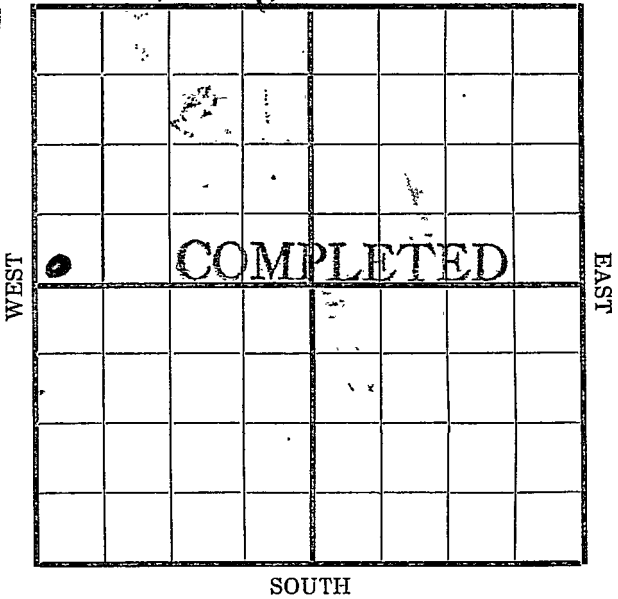
PRODUCTION
 1st 24 hrs. Nat. _____
 1st 24 hrs. after shot _____
 Gas _____ Cu. Ft.
 Dry Hole _____
 Abandoned _____

Date 4/11, 1917 Conley Scout

Map No. K14 Sec. 34 Twp. 25 R. 5

Well No. 31 Hoggett Farm

Lyggin Company
NORTH



Location _____
 Rig Up _____
 Drilling and remarks
Est at
60 Bbls

RECORD
 Cased _____ in. _____ Ft.
 Sand 2428-2494
 Gas _____
 Oil _____
 Total Depth _____

PRODUCTION
 1st 24 hrs. Nat. _____
 1st 24 hrs. after shot _____
 Gas _____ Cu. Ft.
 Dry Hole _____
 Abandoned _____

Date 4/26, 1917 Co. J. J. Scout