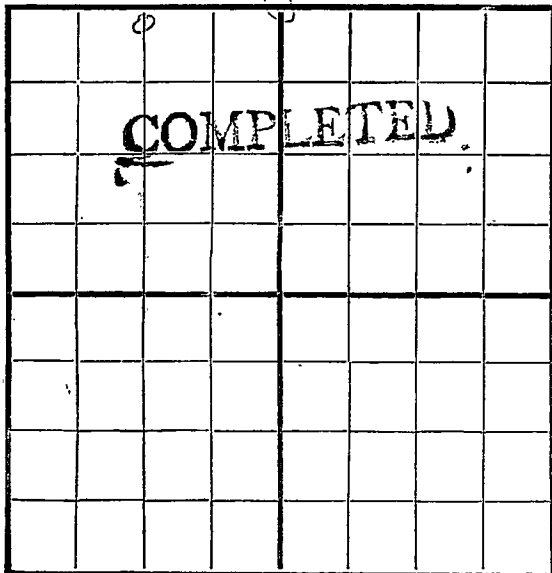


Map No. _____ Sec. 34 Twp. 25 R. 5

Well No. 38 Hazlett Farm _____

_____ Gypsum Company _____

NORTH



SOUTH

Location _____

Rig Up _____

Drilling Remarks:

Drilling Remarks:

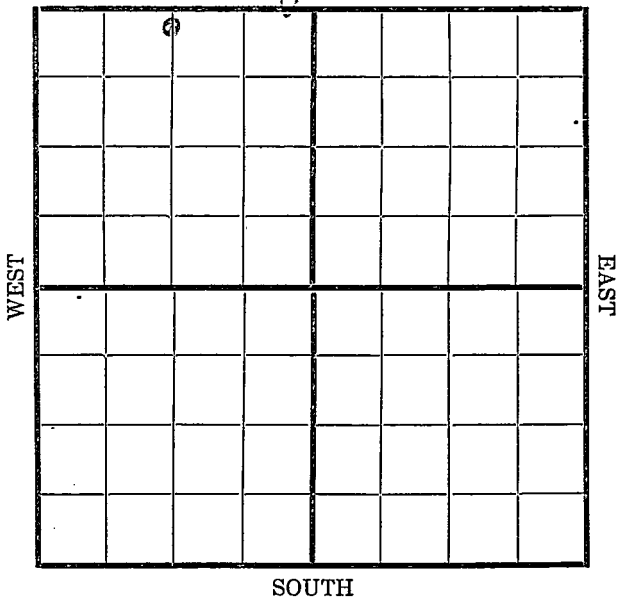
RECORD

PRODUCTION

Cased _____ in _____ Ft.
 Sand _____
 Gas _____
 Oil _____
 Total Depth _____

1st 24 hrs. Nat. _____
 1st 24 hrs. after shot _____
 Gas _____ Cu. Ft.
 Dry Hole _____
 Abandoned _____

Map No. _____ Sec. 34 Twp. 25 R. 5
 Well No. 38 Hazlett Farm _____
Guyard Company _____
 NORTH



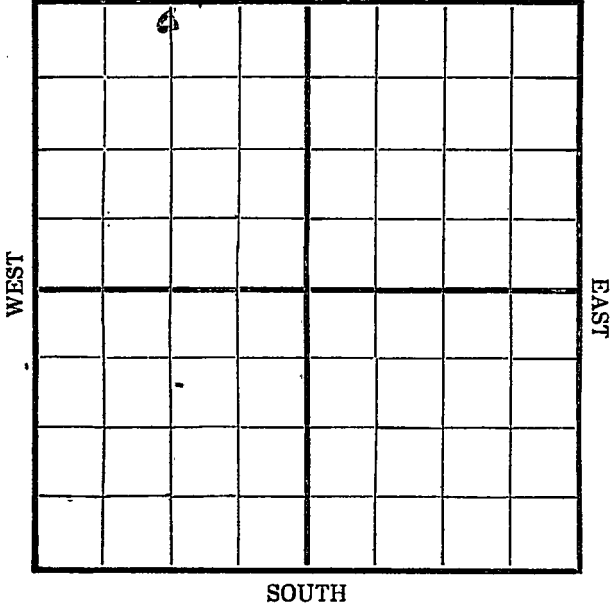
Location _____
 Rig Up _____
 Drilling and remarks
Spudding
 FIRST REPORT?

RECORD
 Cased _____ in. _____ Ft.
 Sand _____
 Gas _____
 Oil _____
 Total Depth _____

PRODUCTION
 1st 24 hrs. Nat. _____
 1st 24 hrs. after shot _____
 Gas _____ Cu. Ft.
 Dry Hole _____
 Abandoned _____

Date 4/5, 1917 Card Scout

Map No. _____ Sec. 34 Twp. 35 R. 5
 Well No. 38 Harlett Farm _____
by _____ Company _____
 NORTH



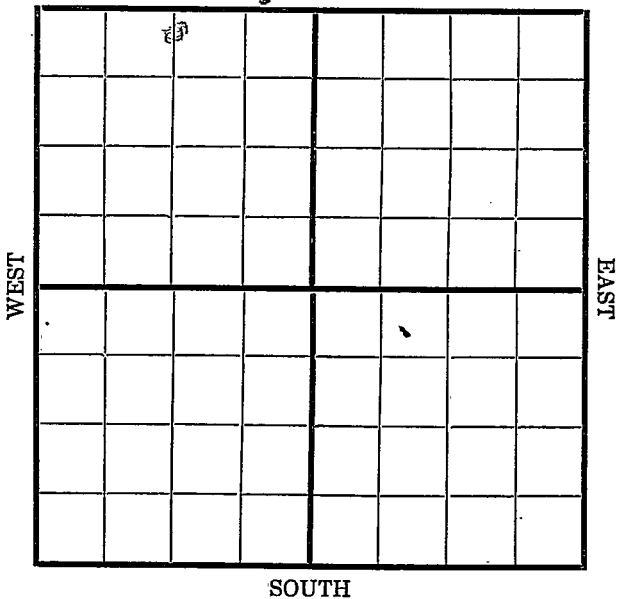
Location _____
 Rig Up _____
 Drilling and remarks
635

RECORD
 Cased _____ in. _____ Ft.
 Sand _____
 Gas _____
 Oil _____
 Total Depth _____

PRODUCTION
 1st 24 hrs. Nat. _____
 1st 24 hrs. after shot _____
 Gas _____ Cu. Ft.
 Dry Hole _____
 Abandoned _____

Date 4/11, 1917 Carberry Scout

Map No. _____ Sec. 34 Twp. 25 R. 5
 Well No. 38 Bryant Farm _____
Langston Company _____
 NORTH



Location _____
 Rig Up _____
 Drilling and remarks

960'

RECORD

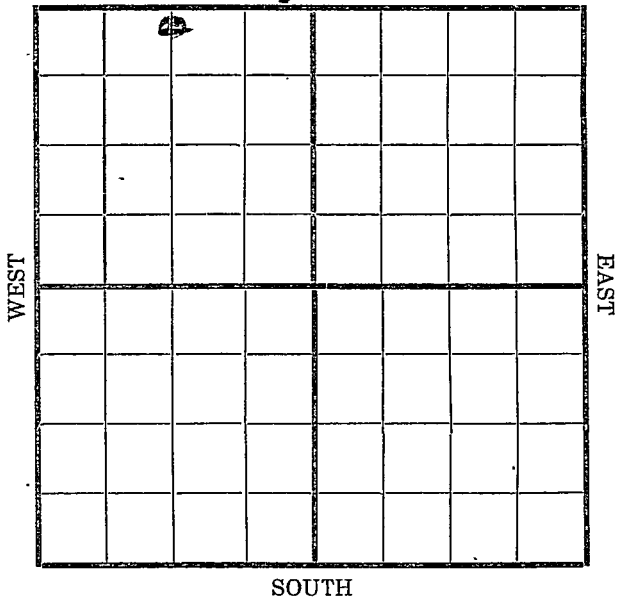
Cased _____ in. _____ Ft.
 Sand _____
 Gas _____
 Oil _____
 Total Depth _____

PRODUCTION

1st 24 hrs. Nat. _____
 1st 24 hrs. after shot _____
 Gas _____ Cu. Ft.
 Dry Hole _____
 Abandoned _____

Date 4/19 1921 Langston Scout

Map No. _____ Sec. 34 Twp. 25 R. 5
 Well No. 38 Johnson Farm _____
Bygones Company _____
 NORTH



Location _____
 Rig Up _____
 Drilling and remarks
Shot
Down
960

RECORD
 Cased _____ in. _____ Ft.
 Sand _____
 Gas _____
 Oil _____
 Total Depth _____

PRODUCTION
 1st 24 hrs. Nat. _____
 1st 24 hrs. after shot _____
 Gas _____ Cu. Ft.
 Dry Hole _____
 Abandoned _____

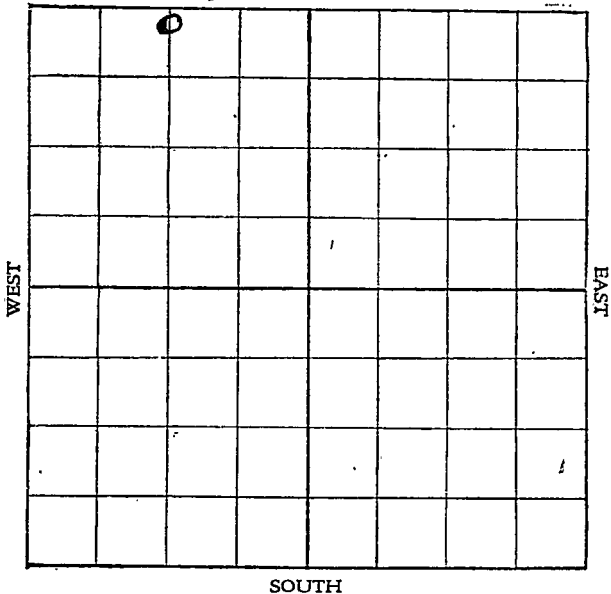
Date
APR 2.5 1917
 _____, 191_____

Carby Scout

Map No. _____ Sec. 34 Twp. 25 R. 5

Well No. 38 Hazlett Farm _____

_____ Company
Gypsy
NORTH



Location _____

Rig up _____

Drilling and remarks:

D-1740'

RECORD

Cased _____ in. _____ Ft.
 Sand _____
 Gas _____
 Oil _____
 Total Depth _____

PRODUCTION

1st 24 hrs. Nat. _____
 1st 24 hrs. after shot _____
 Gas _____ Cu. Ft.
 Dry Hole _____
 Abandoned _____

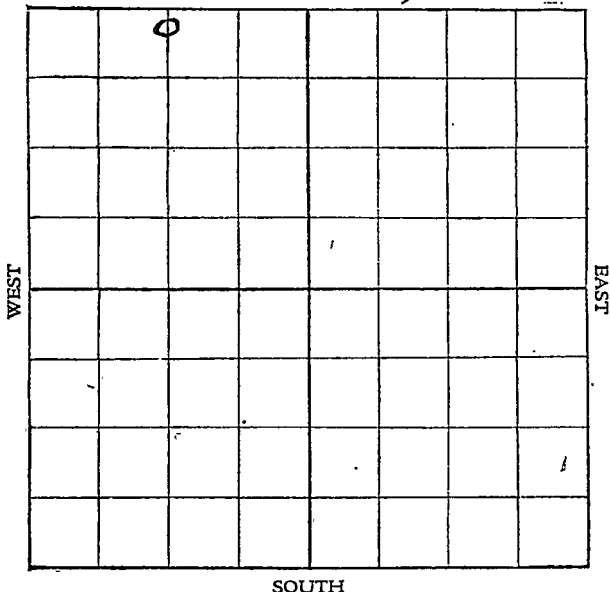
Date

5/12, 1917, Crocker Scout

Map No. _____ Sec. 34 Twp. 25 R. 5

Well No. 38 Hazlett Farm _____

Gypsy Company
NORTH



Location _____

Rig up _____

Drilling and remarks:

D-2500

RECORD

Cased _____ in. _____ Ft.

Sand _____

Gas _____

Oil _____

Total Depth _____

PRODUCTION

1st 24 hrs. Nat. _____

1st 24 hrs. after shot _____

Gas _____ Cu. Ft.

Dry Hole _____

Abandoned _____

Date


5/19, 1917, Crocker Scout

Map No. _____ Sec. 34 Twp. 25 R. 5

Well No. 38 Hanlett. Farm _____

_____ Company

NORTH



SOUTH

Location _____

Rig up _____

Drilling and remarks:

*Test
100 ft.*

RECORD

Cased _____ in. _____ Ft.

Sand _____

Gas _____

Oil 2560 - 2594

Total Depth 2594

PRODUCTION

1st 24 hrs. Nat. _____

1st 24 hrs. after shot _____

Gas _____ Cu. Ft.

Dry Hole _____

Abandoned _____

Date

5/26, 1917 Crocker Scout