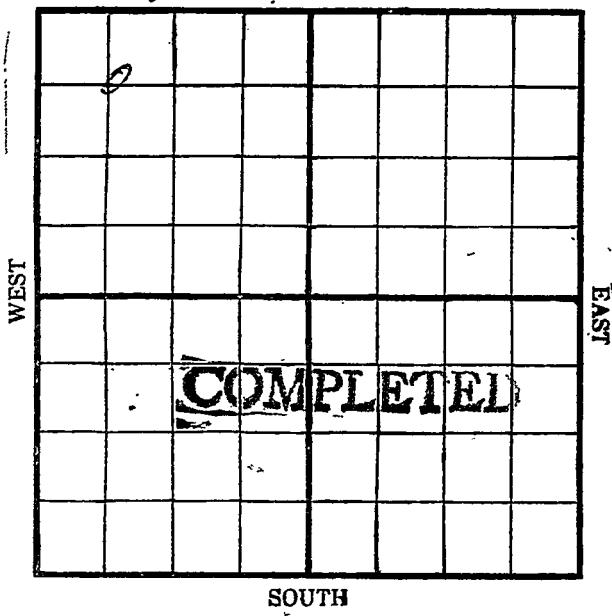


Map No. ----- Sec. 34 Twp. 25 R. 5  
Well No. 42 - Hazlett Farm -----  
Gypsum Company -----  
NORTH



Location -----

Rig Up -----

Drilling Remarks:

Drilling Remarks:

-----

-----

-----

-----

-----

-----

-----

-----

-----

-----

-----

-----

-----

-----

-----

-----

-----

-----

-----

-----

-----

-----

-----

-----

-----

-----

-----

-----

-----

-----

-----

-----

-----

-----

-----

-----

-----

-----

-----

-----

-----

-----

-----

RECORD

PRODUCTION

Cased ----- in. ----- ft.

Sand -----

Gas -----

Oil -----

Total Depth -----

1st 24 hrs. Nat. -----

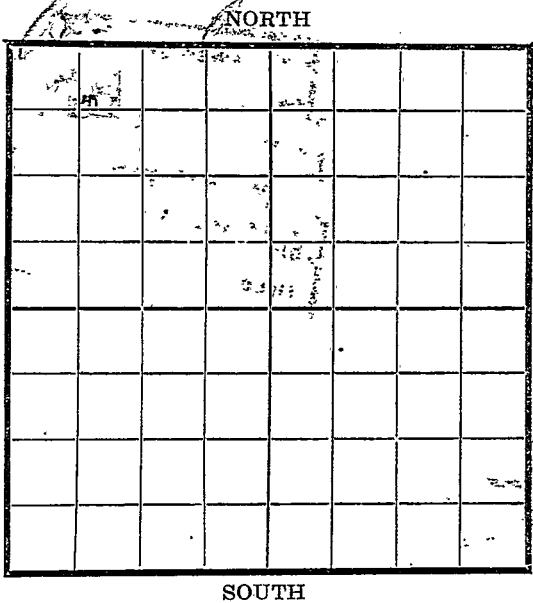
1st 24 hrs. after shot -----

Gas ----- cu. ft

Dry Hole -----

Abandoned -----

Map No. \_\_\_\_\_ Sec. 34 Twp. 25 R. 5  
 Well No. 49 North Farm \_\_\_\_\_  
 \_\_\_\_\_ Company



Location \_\_\_\_\_  
 Rig Up \_\_\_\_\_  
 Drilling and remarks \_\_\_\_\_

**FIRST REPORT**

**RECORD**

Cased \_\_\_\_\_ in. \_\_\_\_\_ Ft.  
 Sand \_\_\_\_\_  
 Gas \_\_\_\_\_  
 Oil \_\_\_\_\_  
 Total Depth \_\_\_\_\_

**PRODUCTION**

1st 24 hrs. Nat. \_\_\_\_\_  
 1st 24 hrs. -after shot \_\_\_\_\_  
 Gas \_\_\_\_\_ Cu. Ft.  
 Dry Hole \_\_\_\_\_  
 Abandoned \_\_\_\_\_


Date \_\_\_\_\_  
8/17/1917 Carroll Scout

Map No. \_\_\_\_\_ Sec. 34 Twp. 25 R. 5

Well No. 47. Hoylett Farm \_\_\_\_\_  
Gypsy Company \_\_\_\_\_

NORTH

WEST



EAST

SOUTH

Location \_\_\_\_\_  
 Rig Up  \_\_\_\_\_  
 Drilling and remarks \_\_\_\_\_

**RECORD**

Cased \_\_\_\_\_ in. \_\_\_\_\_ Ft.  
 Sand \_\_\_\_\_  
 Gas \_\_\_\_\_  
 Oil \_\_\_\_\_  
 Total Depth \_\_\_\_\_

**PRODUCTION**

1st 24 hrs. Nat. \_\_\_\_\_  
 1st 24 hrs. after shot \_\_\_\_\_  
 Gas \_\_\_\_\_ Cu. Ft.  
 Dry Hole \_\_\_\_\_  
 Abandoned \_\_\_\_\_

Date

8-23-1917 Lantz Scout



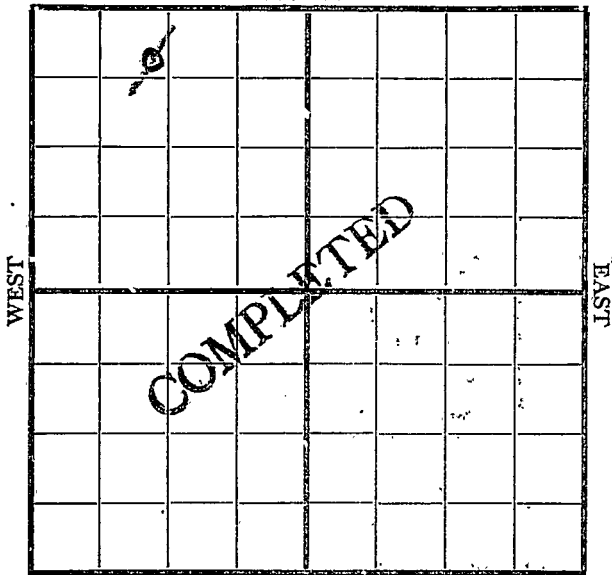
Map No. V. 14 Sec. 34 Twp. 25 R. 5

Well No. 42 Wanleth

Missouri Oil Company

Contractor

NORTH



SOUTH

Location \_\_\_\_\_

Rig up \_\_\_\_\_

Drilling and Remarks:

RECORD

Cased \_\_\_\_\_ in., \_\_\_\_\_ ft.

Sand \_\_\_\_\_

Gas \_\_\_\_\_

Oil \_\_\_\_\_

Total Depth \_\_\_\_\_

PRODUCTION

1st 24 hrs. Nat. \_\_\_\_\_

1st 24 hrs. after shot \_\_\_\_\_

Gas \_\_\_\_\_ / \_\_\_\_\_ Cu. Ft.

Dry Hole 672

Abandoned \_\_\_\_\_

Date

8/23 1918

Oyle Scout