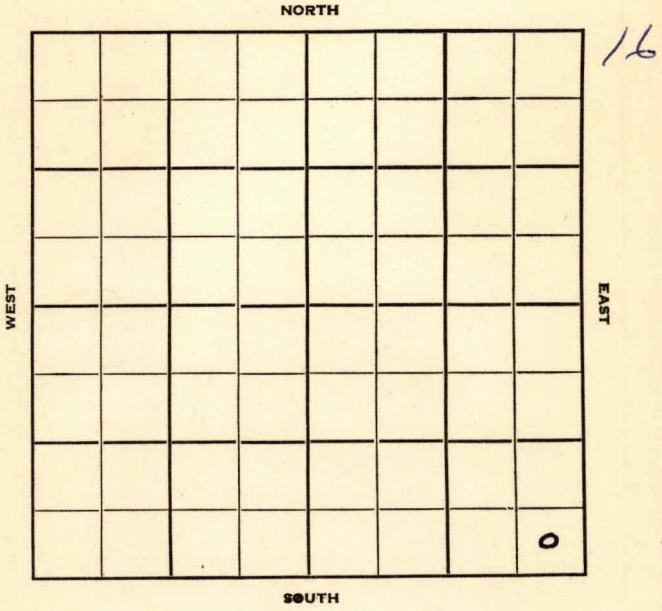


Section 17 Township 35 Range 2E

Well No. #1 Horton

Company W. L. Horton



Sec. 17 Twp. 35 R. 2 E

Well No. # 1 Horton Farm

W. L. Horton Company

Contractor

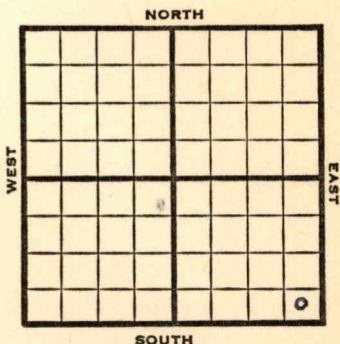
_____ Ft. from N. Line

330 Ft. from S. Line

330 Ft. from E. Line

_____ Ft. from W. Line

SE SE SE (Twin)



1952 **Elev. 1117'** REPORT

8/6 Spud 7-23-52
10" @ 97 **Stal 2225'?**
Drlg. 2365' **Lay 2674'**
RTD 2687' 5" @ 2676' DP

8/13 **Lay 2674** RTD 2687
5" @ 2676 DD 2704 TD S-lift

8/20 NR

8/27 "

9/3 "

9/10 "

9/17 "

9/24 Spud 7-23-52 D&A TD 2704
10" @ 97 **Stal 2225** **Layton 2674**
TD 2687 5" @ 2676 CO to 2687
DD 2704 Stratolift wtr.
D&A

ABANDONED

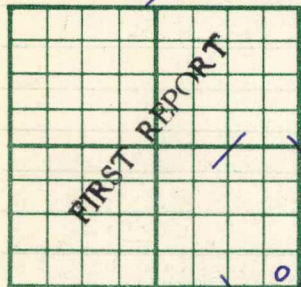
County Sumner State KANSAS

Sec. 17 (Blk. Twp.) 35 (Sur. Rge.) 2E Map No.

Operator W. L. Horton

Well No. 1 Farm Horton

Elev. 1117 Location SE SE SE (twin)



330 Ft. From S Line SE
330 Ft. From E Line Quarter

1st. Report AUG 6 1952

Completion _____

Remarks _____

Spudding Date 7-23-52

Drlg. Data

10" @ 97 Stal 2225 ? Drlg. 2365

Lay 2674 RTD 2687 5" @ 2676 DP

J. G. McGEHEE

