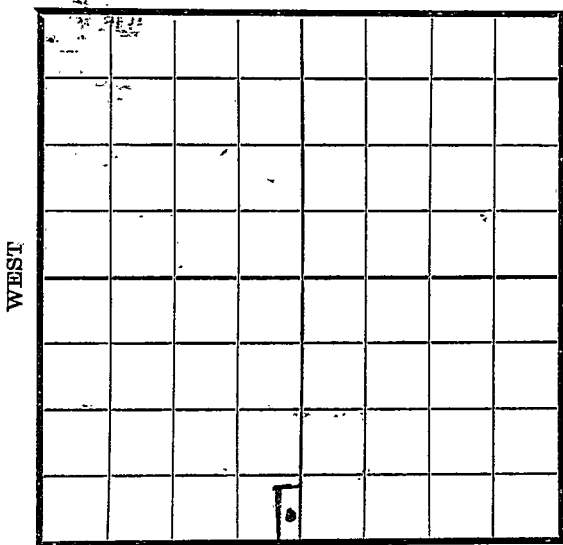




Map No. \_\_\_\_\_ Sec 34 Twp. 25 R. 5  
 Well No. 1 Track Farm \_\_\_\_\_  
Knade et al Company \_\_\_\_\_

NORTH



SOUTH

Location \_\_\_\_\_  
 Rig Up \_\_\_\_\_  
 Drilling and remarks

*528' long*  
*165' wide*

**RECORD**

Cased \_\_\_\_\_ in. \_\_\_\_\_ Ft.  
 Sand \_\_\_\_\_  
 Gas \_\_\_\_\_  
 Oil \_\_\_\_\_  
 Total Depth \_\_\_\_\_

**PRODUCTION**

1st 24 hrs. Nat. \_\_\_\_\_  
 1st 24 hrs. after shot \_\_\_\_\_  
 Gas \_\_\_\_\_ Cu. Ft.  
 Dry Hole \_\_\_\_\_  
 Abandoned \_\_\_\_\_


Date

11/14, 1917 Oyle Scout

Map No. \_\_\_\_\_ Sec. 34 Twp. 25 R. 3

Well No. 1 Track Farm \_\_\_\_\_  
Knodel et al Company \_\_\_\_\_

NORTH



SOUTH

Location _____ Rig Up _____ Drilling and remarks  <u>350'</u>	<b>RECORD</b>
	Cased _____ in. _____ Ft.
	Sand _____
	Gas _____
	Oil _____
	Total Depth _____
	<b>PRODUCTION</b>
	1st 24 hrs. Nat. _____
	1st 24 hrs. after shot _____
	Gas _____ Cu. Ft.
	Dry Hole _____
	Abandoned _____

Date 11/21, 1917 Pryle Scout

Map No. \_\_\_\_\_ Sec. 34 Twp. 25 R. 5


Well No. 1 Track Farm \_\_\_\_\_

Arnold et al Company

NORTH

WEST

EAST



SOUTH

RECORD

Location \_\_\_\_\_

Rig Up \_\_\_\_\_

Drilling and remarks

225'

Cased \_\_\_\_\_ in. \_\_\_\_\_ Ft.

Sand \_\_\_\_\_

Gas \_\_\_\_\_

Oil \_\_\_\_\_

Total Depth \_\_\_\_\_

PRODUCTION

1st 24 hrs. Nat. \_\_\_\_\_

1st 24 hrs. after shot \_\_\_\_\_

Gas \_\_\_\_\_ Cu. Ft.

Dry Hole \_\_\_\_\_

Abandoned \_\_\_\_\_

Date

11/27 1917 Pay Scout


1003 Map No. K 14 Sec. 34 Twp 25 R. 5

Well No. 1 Track Farm Knocke et al Company

NORTH

WEST

EAST



SOUTH

Location -----  
 Rig Up -----  
 Drilling and remarks

800'

RECORD

Cased ----- in. ----- Ft.  
 Sand -----  
 Gas -----  
 Oil -----  
 Total Depth -----

PRODUCTION

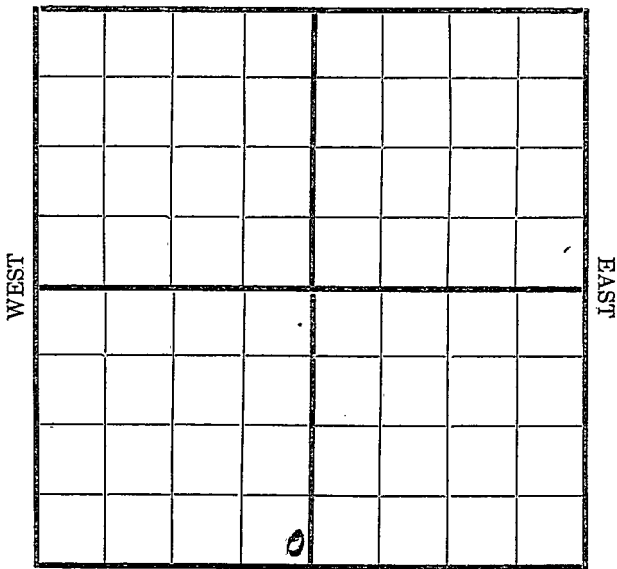
1st 24 hrs. Nat. -----  
 1st 24 hrs. after shot -----  
 Gas ----- Cu. Ft.  
 Dry Hole -----  
 Abandoned -----

Date

12/5, 1917 Pyle Scout

Map No. \_\_\_\_\_ Sec. 34 Twp. 25 R. 5  
Well No. 1 Track Farm \_\_\_\_\_  
Knodel et al Company \_\_\_\_\_

NORTH



SOUTH

Location \_\_\_\_\_  
Rig Up \_\_\_\_\_  
Drilling and remarks \_\_\_\_\_

1000'

RECORD

Cased \_\_\_\_\_ in. \_\_\_\_\_ Ft.  
Sand \_\_\_\_\_  
Gas \_\_\_\_\_  
Oil \_\_\_\_\_  
Total Depth \_\_\_\_\_

PRODUCTION

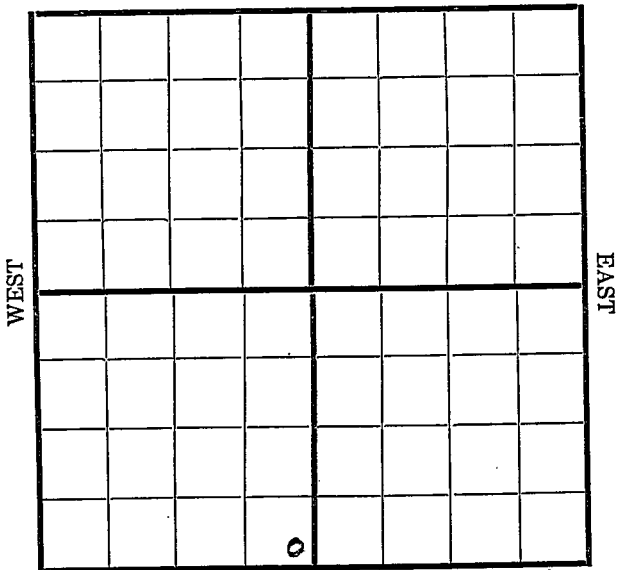
1st 24 hrs. Nat. \_\_\_\_\_  
1st 24 hrs. after shot \_\_\_\_\_  
Gas \_\_\_\_\_ Cu. Ft.  
Dry Hole \_\_\_\_\_  
Abandoned \_\_\_\_\_

Date

1/10, 1918 Oy Scout

Map No. \_\_\_\_\_ Sec. 34 Twp. 25 R. 5  
Well No. 1 Track Farm \_\_\_\_\_  
Brook et al Company \_\_\_\_\_

NORTH



SOUTH

Location \_\_\_\_\_  
Rig Up \_\_\_\_\_  
Drilling and remarks \_\_\_\_\_

RECORD

Cased \_\_\_\_\_ in. \_\_\_\_\_ Ft.  
Sand \_\_\_\_\_  
Gas \_\_\_\_\_  
Oil \_\_\_\_\_  
Total Depth \_\_\_\_\_

PRODUCTION

1st 24 hrs. Nat. \_\_\_\_\_  
1st 24 hrs. after shot \_\_\_\_\_  
Gas \_\_\_\_\_ Cu. Ft.  
Dry Hole \_\_\_\_\_  
Abandoned \_\_\_\_\_

1230'  
S. D.


Date

1/18, 1918 Pyle Scout \_\_\_\_\_

Map No. \_\_\_\_\_ Sec. 34 Twp. 25 R. 5

Well No. 1 Track Farm \_\_\_\_\_  
Knode et al Company \_\_\_\_\_

NORTH



SOUTH

**RECORD**

Location \_\_\_\_\_  
Rig Up \_\_\_\_\_  
Drilling and remarks

Cased \_\_\_\_\_ in. \_\_\_\_\_ Ft.  
Sand \_\_\_\_\_  
Gas \_\_\_\_\_  
Oil \_\_\_\_\_  
Total Depth \_\_\_\_\_

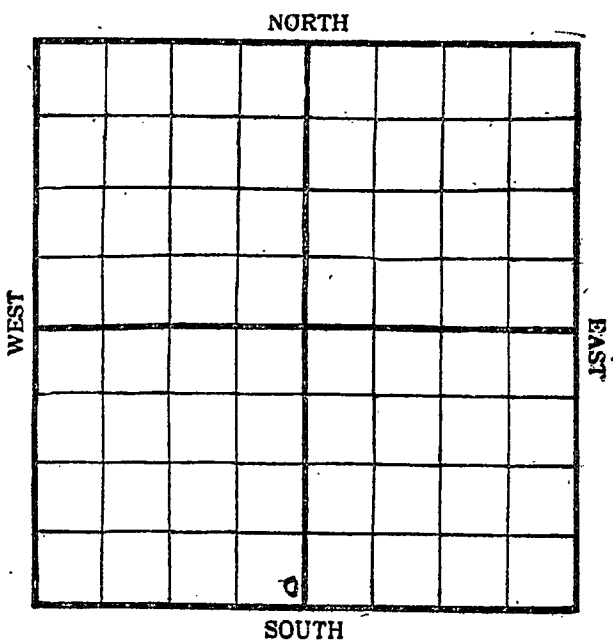
**PRODUCTION**

1st 24 hrs. Nat. \_\_\_\_\_  
1st 24 hrs. after shot \_\_\_\_\_  
Gas \_\_\_\_\_ Cu. Ft.  
Dry Hole \_\_\_\_\_  
Abandoned \_\_\_\_\_

Date

1230 \_\_\_\_\_, 1918 \_\_\_\_\_ Oyle \_\_\_\_\_ Scout

Map No. \_\_\_\_\_ Sec. 34 Twp. 25 R. 5  
 Well No. 1 Track Farm \_\_\_\_\_  
Knoble et al Company



Location \_\_\_\_\_  
 Rig Up \_\_\_\_\_  
 Drilling and remarks  
  
1330'

**RECORD**

Cased \_\_\_\_\_ in. \_\_\_\_\_ Ft.  
 Sand \_\_\_\_\_  
 Gas \_\_\_\_\_  
 Oil \_\_\_\_\_  
 Total Depth \_\_\_\_\_

---

**PRODUCTION**

1st 24 hrs. Nat. \_\_\_\_\_  
 1st 24 hrs. after shot \_\_\_\_\_  
 Gas \_\_\_\_\_ Cu. Ft.  
 Dry Hole \_\_\_\_\_  
 Abandoned \_\_\_\_\_

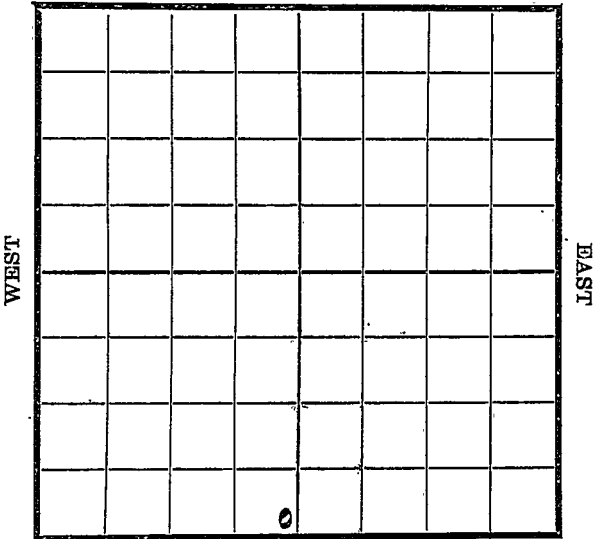
Date 2/7, 1918, Oyle Scout

Map No. \_\_\_\_\_ Sec. 34 Twp. 25 R. 5

Well No. 1 Track Farm \_\_\_\_\_

Knodel et al Company \_\_\_\_\_

NORTH



SOUTH

Location \_\_\_\_\_

Rig Up \_\_\_\_\_

Drilling and remarks

1950'

**RECORD**

Cased \_\_\_\_\_ in. \_\_\_\_\_ Ft.

Sand \_\_\_\_\_

Gas \_\_\_\_\_

Oil \_\_\_\_\_

Total Depth \_\_\_\_\_

**PRODUCTION**

1st 24 hrs. Nat. \_\_\_\_\_

1st 24 hrs. after shot \_\_\_\_\_

Gas \_\_\_\_\_ Cu. Ft.

Dry Hole \_\_\_\_\_

Abandoned \_\_\_\_\_

Date


2/13, 1918

Oyle

Scout

Map No. \_\_\_\_\_ Sec. 34 Twp. 25 R. 5  
 Well No. 1 Tract Farm \_\_\_\_\_  
Knoble et al Company

NORTH



SOUTH

Location \_\_\_\_\_  
 Rig Up \_\_\_\_\_  
 Drilling and remarks \_\_\_\_\_

**RECORD**

Cased \_\_\_\_\_ in. \_\_\_\_\_ Ft.  
 Sand \_\_\_\_\_  
 Gas \_\_\_\_\_  
 Oil \_\_\_\_\_  
 Total Depth \_\_\_\_\_

**PRODUCTION**

1st 24 hrs. Nat. \_\_\_\_\_  
 1st 24 hrs. after shot \_\_\_\_\_  
 Gas \_\_\_\_\_ Cu. Ft.  
 Dry Hole \_\_\_\_\_  
 Abandoned \_\_\_\_\_

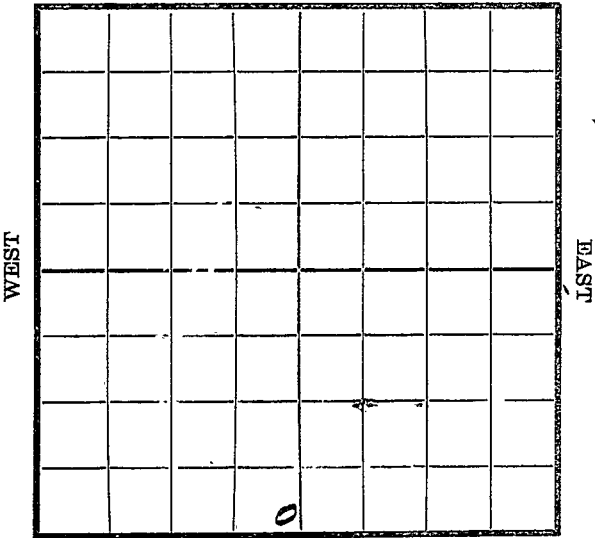
Date

7/20, 1918 W. C. Cyle Scout

Map No. \_\_\_\_\_ Sec. 34 Twp. 25 R. 5

Well No. 10 Tract Farm \_\_\_\_\_  
Knodel et al Company \_\_\_\_\_

NORTH



SOUTH

Location \_\_\_\_\_  
 Rig Up \_\_\_\_\_  
 Drilling and remarks

2250'

**RECORD**

Cased \_\_\_\_\_ in. \_\_\_\_\_ Ft.  
 Sand \_\_\_\_\_  
 Gas \_\_\_\_\_  
 Oil \_\_\_\_\_  
 Total Depth \_\_\_\_\_

**PRODUCTION**

1st 24 hrs. Nat. \_\_\_\_\_  
 1st 24 hrs. after shot \_\_\_\_\_  
 Gas \_\_\_\_\_ Cu. Ft.  
 Dry Hole \_\_\_\_\_  
 Abandoned \_\_\_\_\_

Date

2/27, 1918 W. G. Scout Scout


Map No. \_\_\_\_\_ Sec. 34 Twp. 25 R. 5

Well No. 15 Track Farm \_\_\_\_\_  
Arnold et al Company \_\_\_\_\_

NORTH

WEST

EAST



SOUTH

**RECORD**

Location \_\_\_\_\_

Cased \_\_\_\_\_ in. \_\_\_\_\_ Ft.

Rig Up \_\_\_\_\_

Sand \_\_\_\_\_

Drilling and remarks

Gas \_\_\_\_\_

*fishing  
for wire  
line @,  
2250*

Oil \_\_\_\_\_

Total Depth \_\_\_\_\_

**PRODUCTION**

1st 24 hrs. Nat. \_\_\_\_\_

1st 24 hrs. after shot \_\_\_\_\_

Gas \_\_\_\_\_ Cu. Ft.

Dry Hole \_\_\_\_\_

Abandoned \_\_\_\_\_

Date

3/6, 1918

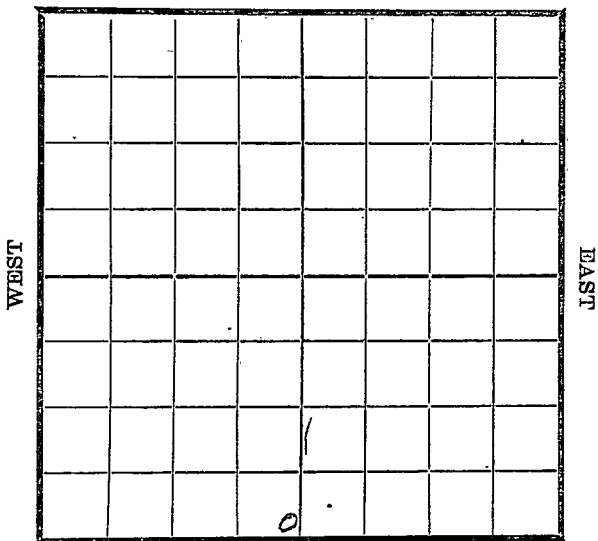
*W. J. ...* Scout

Map No. \_\_\_\_\_ Sec. 34 Twp. 25 R. 5

Well No. 1st tract Farm \_\_\_\_\_

Knoble et al Company \_\_\_\_\_

NORTH



SOUTH

Location \_\_\_\_\_

Rig Up \_\_\_\_\_

Drilling and remarks

*fishing @ 2250'*

RECORD

Cased \_\_\_\_\_ in. \_\_\_\_\_ Ft.

Sand \_\_\_\_\_

Gas \_\_\_\_\_

Oil \_\_\_\_\_

Total Depth \_\_\_\_\_

PRODUCTION

1st 24 hrs. Nat. \_\_\_\_\_

1st 24 hrs. after shot \_\_\_\_\_

Gas \_\_\_\_\_ Cu. Ft.

Dry Hole \_\_\_\_\_

Abandoned \_\_\_\_\_

Date

3/13, 1918


*Orye*

Scout

Map No. \_\_\_\_\_ Sec. 34 Twp. 25 R. 5

Well No. 12 Trout Farm \_\_\_\_\_  
Knobe et al Company \_\_\_\_\_

NORTH



SOUTH

Location \_\_\_\_\_  
Rig Up \_\_\_\_\_  
Drilling and remarks

*Fishing*  
*@*  
*2250'*

**RECORD**

Cased \_\_\_\_\_ in \_\_\_\_\_ Ft.  
Sand \_\_\_\_\_  
Gas \_\_\_\_\_  
Oil \_\_\_\_\_  
Total Depth \_\_\_\_\_

**PRODUCTION**


1st 24 hrs. Nat. \_\_\_\_\_  
1st 24 hrs. after shot \_\_\_\_\_  
Gas \_\_\_\_\_ Cu. Ft.  
Dry Hole \_\_\_\_\_  
Abandoned \_\_\_\_\_

Date 3/19, 1918 Oyle Scout

Map No. \_\_\_\_\_ Sec. 34 Twp. 25 R. 5

Well No. 10 Truck Farm \_\_\_\_\_  
Knocke & Co Company

NORTH



SOUTH

Location \_\_\_\_\_  
 Rig Up \_\_\_\_\_  
 Drilling and remarks

2200'

**RECORD**

Cased \_\_\_\_\_ in \_\_\_\_\_ Ft.  
 Sand \_\_\_\_\_  
 Gas \_\_\_\_\_  
 Oil \_\_\_\_\_  
 Total Depth \_\_\_\_\_

**PRODUCTION**

1st 24 hrs. Nat. \_\_\_\_\_  
 1st 24 hrs. after shot \_\_\_\_\_  
 Gas \_\_\_\_\_ Cu. Ft.  
 Dry Hole \_\_\_\_\_  
 Abandoned \_\_\_\_\_


Date

4/8, 1918 Oya Scout  
12

Map No. \_\_\_\_\_ Sec. 34 Twp. 25 R. 5

Well No. 1 Frank Farm \_\_\_\_\_  
Thompson et al Company \_\_\_\_\_

NORTH



SOUTH

Location \_\_\_\_\_  
 Rig Up \_\_\_\_\_  
 Drilling and remarks  
Trying to  
straighten  
hole 2250

**RECORD**

Cased \_\_\_\_\_ in. \_\_\_\_\_ Ft.  
 Sand \_\_\_\_\_  
 Gas \_\_\_\_\_  
 Oil \_\_\_\_\_  
 Total Depth \_\_\_\_\_

**PRODUCTION**

1st 24 hrs. Nat. \_\_\_\_\_  
 1st 24 hrs. after shot \_\_\_\_\_  
 Gas \_\_\_\_\_ Cu. Ft.  
 Dry Hole \_\_\_\_\_  
 Abandoned \_\_\_\_\_

Date 4/10 1918 Frank Scout


Map No. \_\_\_\_\_ Sec. 34 Twp. 25 R. 5

Well No. 1 Tract Farm \_\_\_\_\_  
Knobe et al Company

NORTH

WEST

EAST



SOUTH

Location \_\_\_\_\_  
Rig Up \_\_\_\_\_  
Drilling and remarks

2400'

RECORD

Cased \_\_\_\_\_ in \_\_\_\_\_ Ft.  
Sand \_\_\_\_\_  
Gas \_\_\_\_\_  
Oil \_\_\_\_\_  
Total Depth \_\_\_\_\_

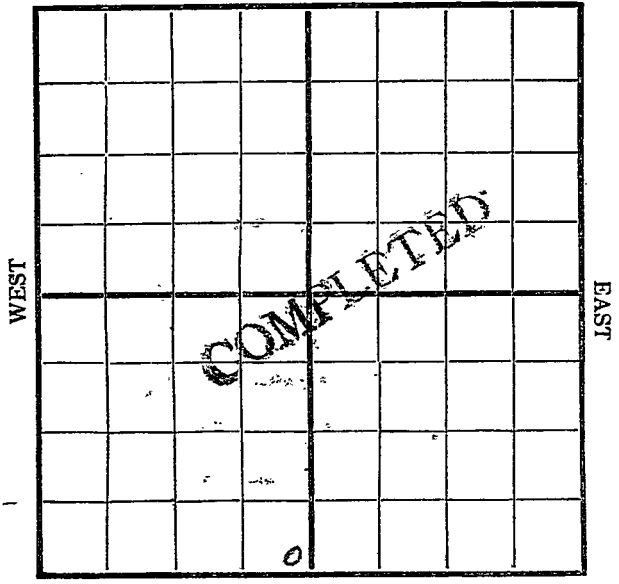
PRODUCTION

1st 24 hrs. Nat. \_\_\_\_\_  
1st 24 hrs. after shot \_\_\_\_\_  
Gas \_\_\_\_\_ Cu. Ft.  
Dry Hole \_\_\_\_\_  
Abandoned \_\_\_\_\_

Date 4/8, 1918 Oyle Scout  
16

1403 K/H Map No. Sec. 34 Twp. 25 R. 5  
Well No. 1 Track Farm  
Knobe et al Company

NORTH



SOUTH

Location -----  
Rig Up -----  
Drilling and remarks

RECORD

Cased \_\_\_\_\_ in. \_\_\_\_\_ Ft.  
Sand 2532-2544  
Gas -----  
Oil -----  
Total Depth -----

PRODUCTION

1st 24 hrs. Nat. 20 bbls  
1st 24 hrs. after shot -----  
Gas \_\_\_\_\_ Cu. Ft.  
Dry Hole -----  
Abandoned -----

Date 4/4 1918 Oyle Scout

Map No. K/H Sec. 34 Twp. 25 R. 5

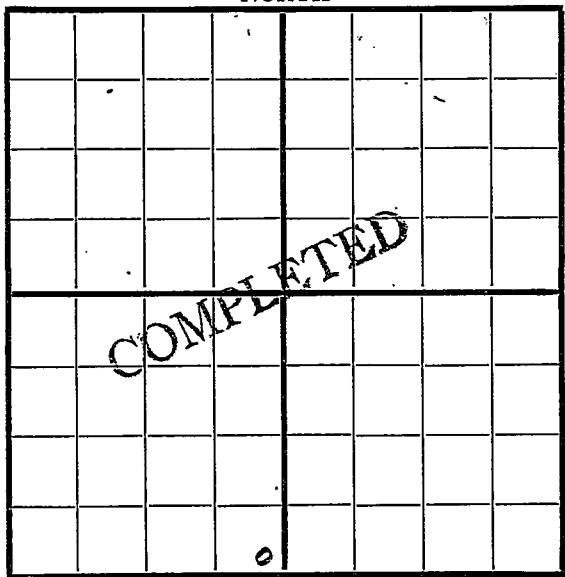
Well No. 1 G rock  
Knode et al Company

Contractor

NORTH

WEST

EAST



SOUTH

RECORD

Location \_\_\_\_\_

Cased \_\_\_\_\_ in., \_\_\_\_\_ ft.

Rig up \_\_\_\_\_

Sand 2532-2544

Drilling and Remarks:

Gas \_\_\_\_\_

Oil \_\_\_\_\_

Total Depth \_\_\_\_\_

PRODUCTION

1st 24 hrs. Nat. 20 bbls

1st 24 hrs. after shot \_\_\_\_\_

Gas \_\_\_\_\_ Cu. Ft.

Dry Hole \_\_\_\_\_

Abandoned \_\_\_\_\_

Date

7/14

1918

Ply Scout