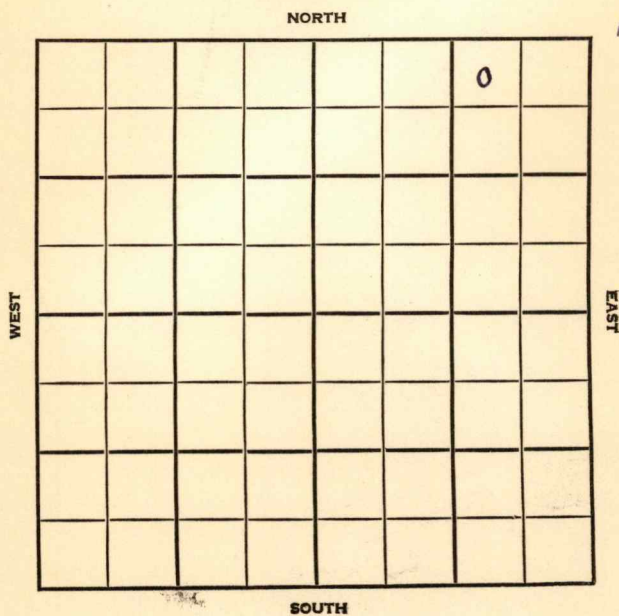


Section 5 Township 35 Range 3 E

Well No. # 1 Scott

Company Texas Company



Cowley KANSAS

SEC. 5	TWP. 35	R. 3E
------------------	-------------------	-----------------

WELL NO.

1 Scott

FARM

COMPANY

Texas Company

CONTRACTOR

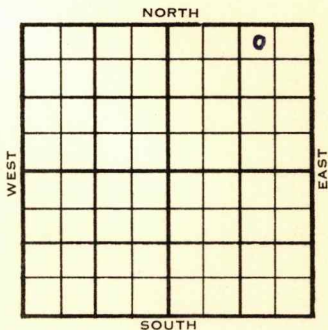
**Cpaitt
Gibson Pool**

330 Ft. from N. Line

Ft. from S. Line

990 Ft. from E. Line

Ft. from W. Line



NW NE NE

1954

ELEVATION

1171'

REPORT

12/29

Location

1955

2/16

Spud 12-28-54 Oil well TD 3821
 10" @ 125 **Severy 1448**
 DST 1445-70 open 1/2 hr 2,000,000 CFG
 375# **Top. 1530 Hoover 1702'**
Elgin 1838', Perry gas sd. 2478',
Layton 2646'
 DST 2676-90 open 20 min, gas in 3 min
 1,500,000 CFG, 31' O & GCM 1070#
Cleve 3008 Marm. 3086 Cherokee 3201
 DST 3299-3339 open 1 hr rec 31' drlg.
 mud. 20# **Miss 3434 Simp. 3742**
Simp. sd. 3766
 DST 3773-90 open 1 hr. rec 3200' gas,
 140' SO & GCM 1425# **Arb. 3815**
 TD 3819' 7" @ 3817 DD 3821 S/2 BO
 3 hr. 300 A F/35 BO 2 1/2 hr.
 F/210 BO 15 hr. F/43 BO 2-3/4 hr.
 F/130 BO 8 hr.
 Comp. BHB 1649 BOPD

COMPLETED

County Cowley State Kansas

Sec. 5 (Blk. Twp.) 35 (Sur. Rge.) 3E Map No.

Operator Texas Company

Well No. 1 Farm Scott

Elev. 1171 Location NW NE NE

330 Ft. From N Line NE
990 Ft. From E Line Quarter

1st. Report

Completion FEB 16 1955

Remarks Gibson Pool

Capitt - Contr.

Spudding Date 12-28-54

Drlg. Data Oil well TD 3821

10" @ 125 Severy 1448 DST 1445-70

open 1/2 hr. 2,000,000 cfg 375#

Top. 1530 Hoover 1702 Elgin 1838

Perry gas sd. 2478 Layton 2646

DST 2676-90 open 20 min. gas in 3 min.

1,500,000 cfg 31' o & gcm 1070#

Cleve. 3008 Marm. 3086 Cherokee 3201

DST 3299-3339 open 1 hr. Rec. 31' drlg.

mud 20# Miss. 3434 Simp. 3742

Simp. sd. 3766 DST 3773-90 open 1 hr.

Rec. 3200' gas 140' so & gcm 1425#

Arb. 3815 TD 3819 7" @ 3817

DD 3821 S/ 2 bo 3 hr. 300 A

F/ 35 bo 2 1/2 hr. F/ 210 bo 15 hr.

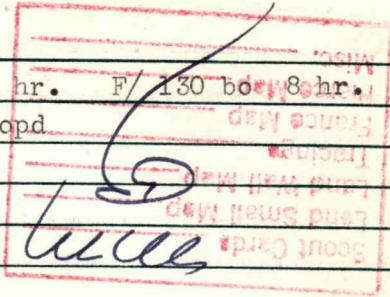
OVER

FABEN GILSTRAP

Drlg. Data

F/ 43 bo 2 3/4 hr. F/ 130 bo 8 hr.

Comp BHB 1649 bopd



FEB 21 1955