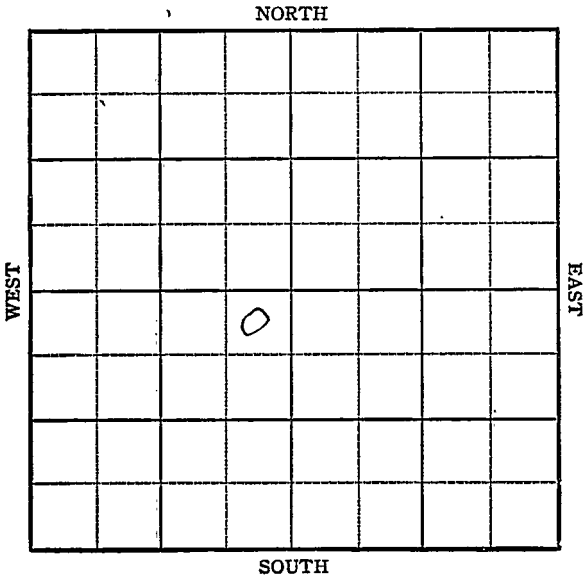


Section 31 Township 16 Range 11W

Well No. 1 Zorn

Company N C R A



Sec. 31 Twp. 16 R. 11-W ✓

Well No. #1 Zorn Farm _____

N C R A

Company _____

Kraft-Prusa Pool

NORTH

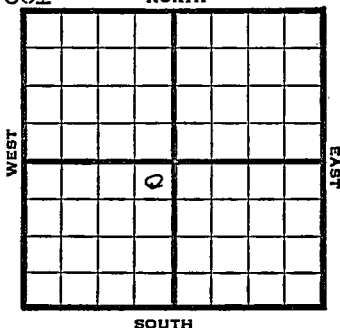
330 Ft. from N. Line

_____ Ft. from S. Line

330 Ft. from E. Line

_____ Ft. from W. Line

NE SW



1948

Eli 1899(

REPORT

8/4

Location

8/11

"

8/18

"

8/25

12" @ 446'

10" @ 744'

Drlg 1040'

9/1

8" @ 2190'

Drlg. 2210'

9/8

Drlg 2525'

9/14

8" @ 2517'

Drlg 3008'

9/21

7" @ 3230

5" @ 3333'

Drlg 3363'

9/29

TD 3363

4½" Liner @ 3350'

500 acid

Lansing 3055'

Sooy 3329'

Swb 1½ bbls oil PH

10/13

"

10/19

10 qts 3353-63

TD 3363'

10/26

"

11/3

"

11/10

"

11/16

"

11/23

"

OVER

1948

11/30 10 qts 3353-63 TD

12/8 TD 3363'

Sooy 3329'

Aband.

ABANDONED

Barton County Kansas State

Map No. _____ Sec. 31 Twp. 16 R. 11W

Well No. 1 Zorn

N C R A Company

FIRST REPORT Contractor

NE SW

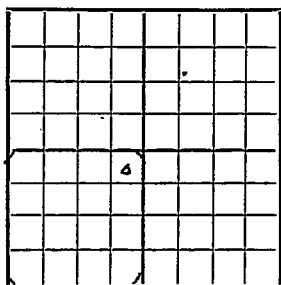
SECTION PLAT

330 Ft. from N. Line

_____ Ft. from S. Line

330 Ft. from E. Line

_____ Ft. from W. Line



Kraft-Prusa Pool

Remarks:

Location

Date
AUG 4 1948

Scout S. J. LEWIS

Map No. 55 Sec. 31 Twp. 16 R. 11W

Well No. 1 Zorn

N C R A Company

ABANDONED Contractor

NE SW

E1,1899
SECTION PLAT

330 Ft. from N: Line

_____ Ft. from S. Line

330 Ft. from E. Line

_____ Ft. from W. Line

Barton County

Location _____

Rig up _____

Drilling and Remarks:

Sooy 3329

RECORD

Cased _____ in., _____ ft.

Sand _____

Gas _____

Oil _____

Total Depth 3369

PRODUCTION

1st 24 hrs. Nat. _____

1st 24 hrs. after shot _____

Gas _____ Cu. Ft.

Dry Hole _____

Abandoned _____

Date

DEC 8 1948 19

S. J. LEWIS Scout