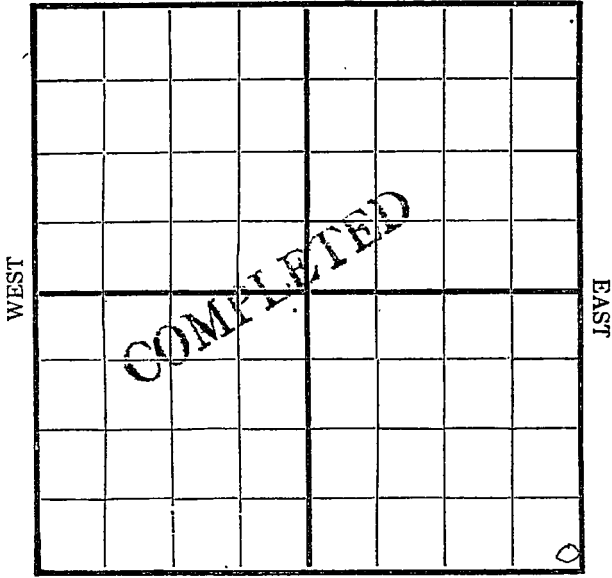


Map No. _____ Sec. 33 Twp. 25 R. 5

Well No. 42 Stokes Farm _____

Empire Company _____

NORTH



SOUTH

Location ✓ ✓

Rig Up 11-27-16

Drilling Remarks:

Drilling Remarks:

RTU = 12/4 12/11 = 12/18 = 12/28 = 1/1 = 1/8 = 1/15 =

12/18 = 12/28 = 1/1 =

RECORD


PRODUCTION

Cased _____ in _____ Ft.
 Sand _____
 Gas _____
 Oil _____
 Total Depth _____

1st 24 hrs. Nat _____
 1st 24 hrs. after shot _____
 Gas _____ Cu. Ft.
 Dry Hole _____
 Abandoned _____

Map No. _____ Sec. 33 Twp. 25 R. 5
 Well No. 42 Stokes Farm _____
 _____ Enterprise Company _____

NORTH



SOUTH

Location _____
 Rig Up _____
 Drilling and remarks _____

RECORD

Cased _____ in. _____ Ft.
 Sand _____
 Gas _____
 Oil _____
 Total Depth _____

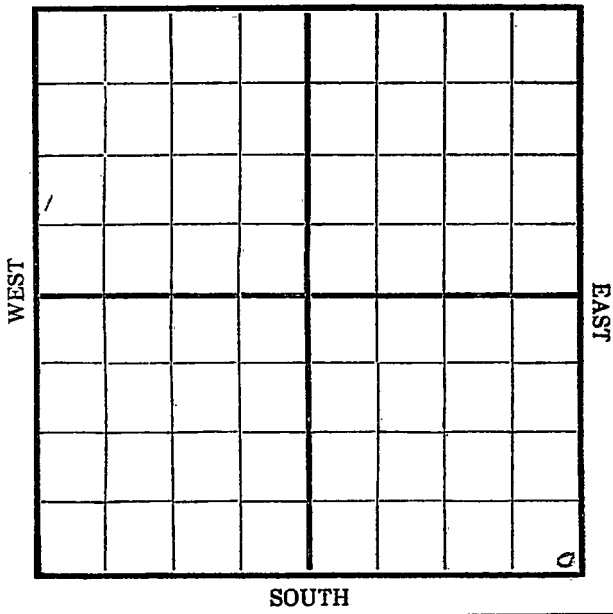
PRODUCTION

1st 24 hrs. Nat. _____
 1st 24 hrs. after shot _____
 Gas _____ Cu. Ft.
 Dry Hole _____
 Abandoned _____

Date 1/22, 1916 Quincy Scout _____

Map No. _____ Sec. 33 Twp. 25 R. 5

Well No. 42 Stokes Farm _____
Engine Company _____
 NORTH



Location _____
 Rig Up _____
 Drilling and remarks _____


RECORD
 Cased _____ in. _____ Ft.
 Sand _____
 Gas _____
 Oil _____
 Total Depth _____

PRODUCTION
 1st 24 hrs. Nat. _____
 1st 24 hrs. after shot _____
 Gas _____ Cu. Ft.
 Dry Hole _____
 Abandoned _____

Date 12/11, 1916, Conroy Scout

Map No. Sec. 33 Twp. 25 R. 5
 Well No. 42 Stokes Farm
Empire Company

NORTH



SOUTH

Location
 Rig Up
 Drilling and remarks

RECORD

Cased in. Ft.
 Sand
 Gas
 Oil
 Total Depth

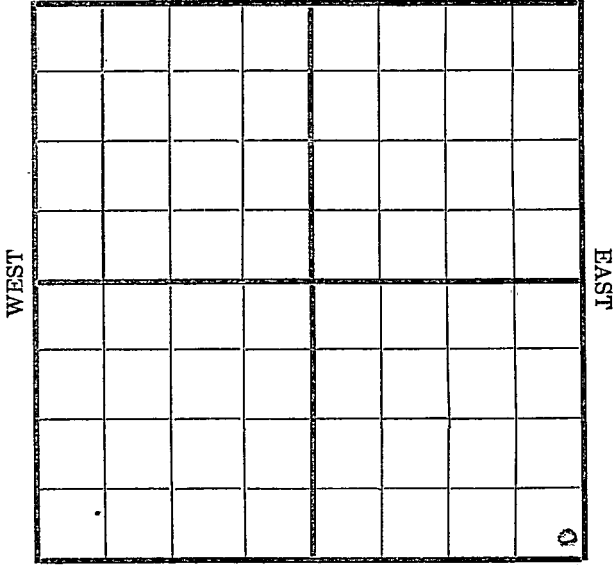
PRODUCTION

1st 24 hrs. Nat.
 1st 24 hrs. after shot
 Gas Cu. Ft.
 Dry Hole
 Abandoned

Date 10/11, 1916, Carney Scout

Map No. _____ Sec. 33 Twp. 25 R. 5
Well No. 42 Stone Farm _____
Company Company _____

NORTH



SOUTH

Location _____
Rig Up _____
Drilling and remarks _____

RECORD

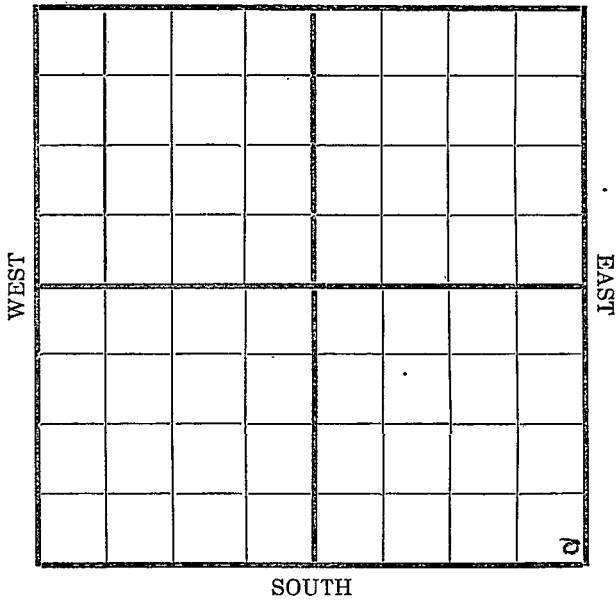
Cased _____ in. _____ Ft.
Sand _____
Gas _____
Oil _____
Total Depth _____

PRODUCTION

1st 24 hrs. Nat. _____
1st 24 hrs. after shot _____
Gas _____ Cu. Ft.
Dry Hole _____
Abandoned _____

Date 10/18, 1916 Cardiff Scout

Map No. _____ Sec. 33 Twp. 25 R. 5
 Well No. H 2 Stokes Farm _____
Quincy Company _____
 NORTH



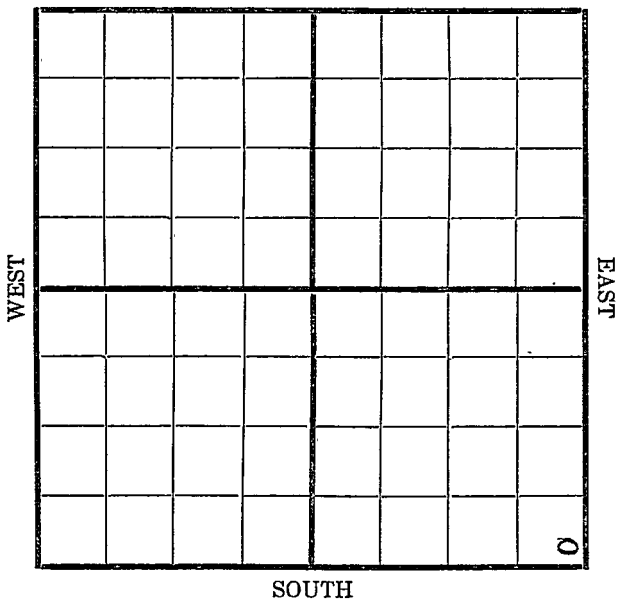
Location _____
 Rig Up _____
 Drilling and remarks _____

RECORD
 Cased _____ in. _____ Ft.
 Sand _____
 Gas _____
 Oil _____
 Total Depth _____

PRODUCTION
 1st 24 hrs. Nat. _____
 1st 24 hrs. after shot _____
 Gas _____ Cu. Ft.
 Dry Hole _____
 Abandoned _____

Date 12/28 1916 Cordiff Scout

Map No. _____ Sec. 33 Twp. 25 R. 5
 Well No. 42 Stokes Farm _____
Compton Company _____
 NORTH



Location _____
 Rig Up _____
 Drilling and remarks _____


RECORD
 Cased _____ in. _____ Ft.
 Sand _____
 Gas _____
 Oil _____
 Total Depth _____

PRODUCTION
 1st 24 hrs. Nat. _____
 1st 24 hrs. after shot _____
 Gas _____ Cu. Ft.
 Dry Hole _____
 Abandoned _____

Date 1/1, 1917 Compton Scout

Map No. _____ Sec. 33 Twp. 25 R. 5
 Well No. 42 Stokes Farm _____
Empire Company _____

NORTH



SOUTH

Location _____
 Rig Up _____
 Drilling and remarks _____

RECORD

Cased _____ in. _____ Ft.
 Sand _____
 Gas _____
 Oil _____
 Total Depth _____

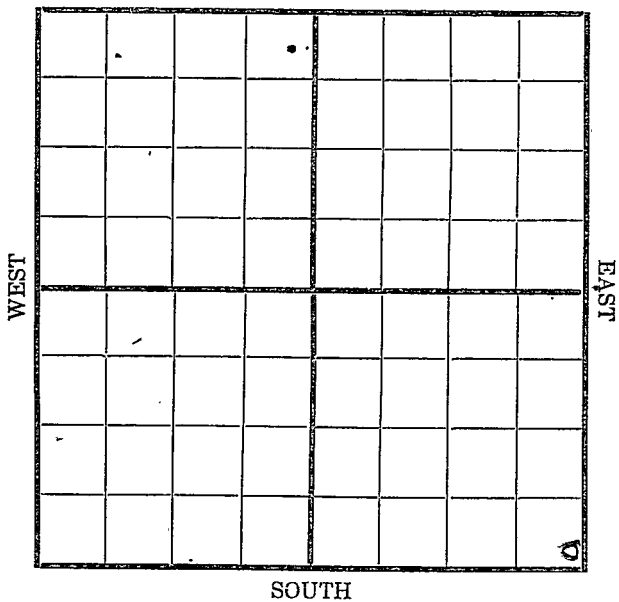
PRODUCTION

1st 24 hrs. Nat. _____
 First 24 hrs. after shot _____
 Gas _____ Cu. Ft.
 Dry Hole _____
 Abandoned _____

Date

1/15, 1917 Carl Scout

Map No. _____ Sec. 33 Twp. 25 R. 5
 Well No. 42 Stokes Farm _____
Engine Company _____
 NORTH



Location _____
 Rig Up _____
 Drilling and remarks _____


RECORD
 Cased _____ in. _____ Ft.
 Sand _____
 Gas _____
 Oil _____
 Total Depth _____

PRODUCTION
 1st 24 hrs. Nat. _____
 1st 24 hrs. after shot _____
 Gas _____ Cu. Ft.
 Dry Hole _____
 Abandoned _____

Date 1/15, 1917 Conroy Scout

Map No. _____ Sec. 33 Twp. 25 R. 5
 Well No. No. 1 Stokes Farm _____
 _____ Company

NORTH



SOUTH

Location _____
 Rig Up
 Drilling and remarks _____

RECORD

Cased _____ in. _____ Ft.
 Sand _____
 Gas _____
 Oil _____
 Total Depth _____

PRODUCTION


1st 24 hrs. Nat. _____
 1st 24 hrs. after shot _____
 Gas _____ Cu. Ft.
 Dry Hole _____
 Abandoned _____

Date 1/22, 1917

[Signature] Scout

Map No. _____ Sec. 33 Twp. 25 R. 5
 Well No. 4242 Farm _____
 _____ Company

NORTH



SOUTH

Location _____
 Rig Up _____
 Drilling and remarks
Primer
6
1

RECORD

Cased _____ in. _____ Ft.
 Sand _____
 Gas _____
 Oil _____
 Total Depth _____

PRODUCTION


1st 24 hrs. Nat. _____
 1st 24 hrs. after shot _____
 Gas _____ Cu. Ft.
 Dry Hole _____
 Abandoned _____

Date

1917, 1917 Co. Def. Scout

Map No. _____ Sec. 33 Twp. 25 R. 5
 Well No. 42 Stone Farm _____
Engine Company _____

NORTH



SOUTH

Location _____
 Rig Up _____
 Drilling and remarks

Open Drilling

RECORD

Cased _____ in. _____ Ft.
 Sand _____
 Gas _____
 Oil _____
 Total Depth _____

PRODUCTION


1st 24 hrs. Nat. _____
 First 24 hrs. after shot _____
 Gas _____ Cu. Ft.
 Dry Hole _____
 Abandoned _____

Date

2/5, 1917 Conroy Scout

Map No. _____ Sec. 33 Twp. 25 R. 5
 Well No. 42 Stokes Farm _____
Empire Company _____

NORTH



SOUTH

Location _____
 Rig Up _____
 Drilling and remarks

450'

RECORD

Cased _____ in. _____ Ft.
 Sand _____
 Gas _____
 Oil _____
 Total Depth _____

PRODUCTION


1st 24 hrs. Nat. _____
 1st 24 hrs. after shot _____
 Gas _____ Cu. Ft.
 Dry Hole _____
 Abandoned _____

Date

3/12/1917 _____ Scout

Map No. _____ Sec. 33 Twp. 25 R. 5
Well No. 42 Stone Farm _____
Empire Company, _____

NORTH



SOUTH

Location _____
Rig Up _____
Drilling and remarks

1050'

RECORD

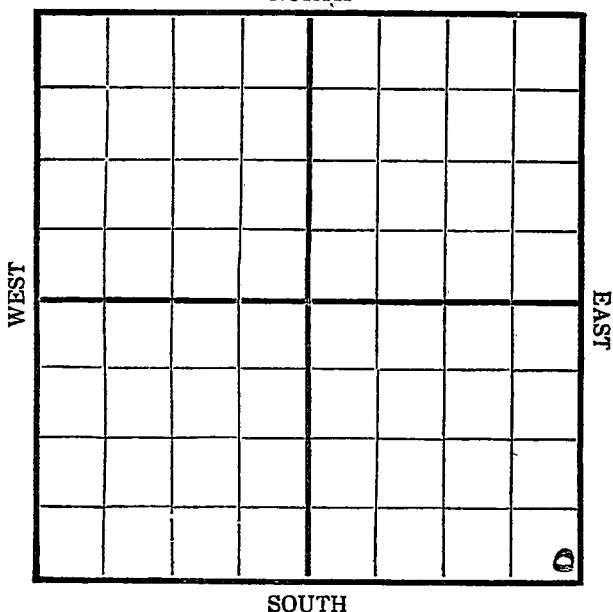
Cased _____ in. _____ Ft.
Sand _____
Gas _____
Oil _____
Total Depth _____

PRODUCTION

1st 24 hrs. Nat. _____
1st 24 hrs. after shot _____
Gas _____ Cu. Ft.
Dry Hole _____
Abandoned _____

Date Aug 7 1917 Carly Scout

Map No. _____ Sec. 33 Twp. 25 R. 5
 Well No. H 2 Stone Farm _____
Engine Company _____
 NORTH



SOUTH

Location _____
 Rig Up _____
 Drilling and remarks
1800'

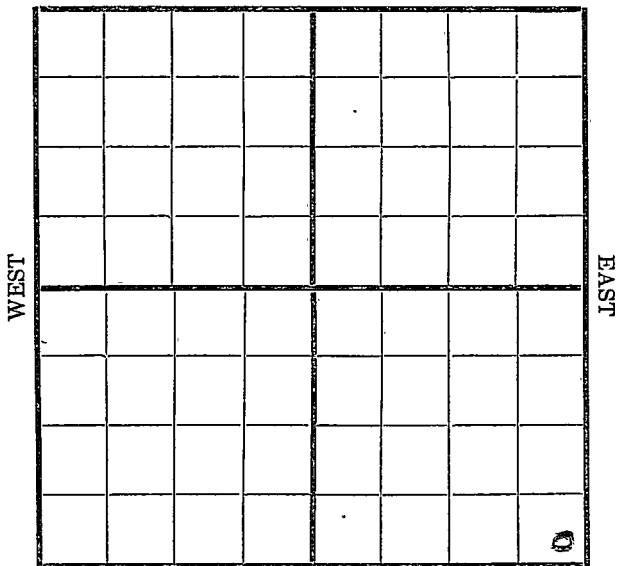
RECORD
 Cased _____ in. _____ Ft.
 Sand _____
 Gas _____
 Oil _____
 Total Depth _____

PRODUCTION
 1st 24 hrs. Nat. _____
 First 24 hrs. after shot _____
 Gas _____ Cu. Ft.
 Dry Hole _____
 Abandoned _____

Date Feb 7 191 Condy Scout

Map No. _____ Sec. 33 Twp. 25 R. 5
 Well No. 42 St. Louis Farm _____
Empire Company

NORTH



SOUTH

Location _____
 Rig Up _____
 Drilling and remarks

2350

RECORD

Cased _____ in. _____ Ft.
 Sand _____
 Gas _____
 Oil _____
 Total Depth _____

PRODUCTION

1st 24 hrs. Nat. _____
 1st 24 hrs. after shot _____
 Gas _____ Cu. Ft.
 Dry Hole _____
 Abandoned _____

Date

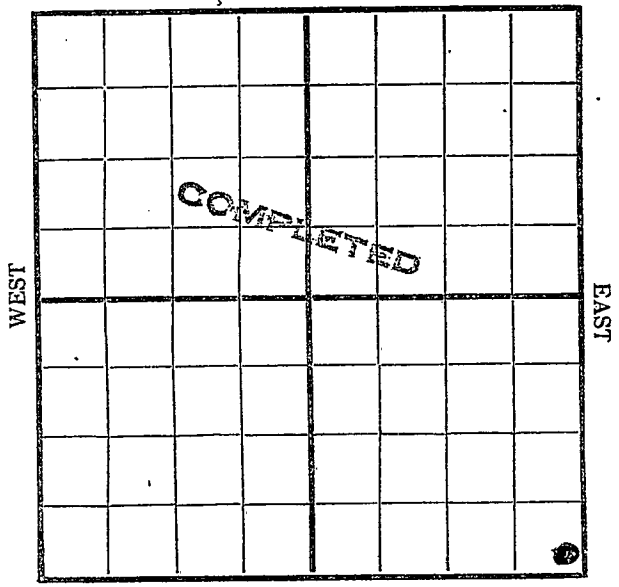
3/15, 1917 J. J. [Signature] Scout

Map No. _____ Sec. 33 Twp. 25 R. 5

Well No. 42 Stokes _____ Farm

Empire _____ Company

NORTH



SOUTH

REMARKS: Sum 2576 } 250.
 2593 }
Estimated at 250 rps

COMPLETED

Date

3/12, 1917

Candy

Scout