




41003  
Map No. 114 Sec. 33 Twp. 25 R. 5  
Well No. 44 Stokes Farm  
Empire Company

NORTH




SOUTH

Location ----- Rig Up ----- Drilling and remarks	<p style="text-align: center;"><b>RECORD</b></p> Cased ----- in. ----- Ft. Sand ----- Gas ----- Oil ----- Total Depth -----
<p><i>Drilling</i> <i>Beeper</i></p>	<p style="text-align: center;"><b>PRODUCTION</b></p> 1st 24 hrs. Nat. ----- 1st 24 hrs. after shot ----- Gas ----- Cu. Ft. Dry Hole ----- Abandoned -----

Date 1/5, 1915 J. J. Doyle Scout

Map No. \_\_\_\_\_ Sec. 33 Twp. 25 R. 5  
Well No. 44 Stokes Farm \_\_\_\_\_  
Empire Company \_\_\_\_\_

NORTH



SOUTH

Location \_\_\_\_\_  
Rig Up \_\_\_\_\_  
Drilling and remarks

2100'

RECORD

Cased \_\_\_\_\_ in. \_\_\_\_\_ Ft.  
Sand \_\_\_\_\_  
Gas \_\_\_\_\_  
Oil \_\_\_\_\_  
Total Depth \_\_\_\_\_

PRODUCTION


1st 24 hrs. Nat. \_\_\_\_\_  
1st 24 hrs. after shot \_\_\_\_\_  
Gas \_\_\_\_\_ Cu. Ft.  
Dry Hole \_\_\_\_\_  
Abandoned \_\_\_\_\_

Date

1/11, 1918 Pyle Scout

Map No. \_\_\_\_\_ Sec. 33 Twp. 25 R. 5  
Well No. 44 Stokes Farm \_\_\_\_\_  
Empire Company \_\_\_\_\_

NORTH



SOUTH

Location \_\_\_\_\_  
Rig Up \_\_\_\_\_  
Drilling and remarks \_\_\_\_\_

20  
@  
2120'

**RECORD**

Cased \_\_\_\_\_ in. \_\_\_\_\_ Ft.  
Sand \_\_\_\_\_  
Gas \_\_\_\_\_  
Oil \_\_\_\_\_  
Total Depth \_\_\_\_\_


**PRODUCTION**

1st 24 hrs. Nat. \_\_\_\_\_  
1st 24 hrs. after shot \_\_\_\_\_  
Gas \_\_\_\_\_ Cu. Ft.  
Dry Hole \_\_\_\_\_  
Abandoned \_\_\_\_\_

Date \_\_\_\_\_ 1918 \_\_\_\_\_ Pyle Scout  
1/17

Map No. \_\_\_\_\_ Sec. 33 Twp. 25 R. 5  
 Well No. 44 Stokes Farm \_\_\_\_\_  
Empire Company \_\_\_\_\_

NORTH



SOUTH

Location \_\_\_\_\_  
 Rig Up \_\_\_\_\_  
 Drilling and remarks \_\_\_\_\_

2170'

**RECORD**

Cased \_\_\_\_\_ in. \_\_\_\_\_ Ft.  
 Sand \_\_\_\_\_  
 Gas \_\_\_\_\_  
 Oil \_\_\_\_\_  
 Total Depth \_\_\_\_\_

**PRODUCTION**


1st 24 hrs. Nat. \_\_\_\_\_  
 1st 24 hrs. after shot \_\_\_\_\_  
 Gas \_\_\_\_\_ Cu. Ft.  
 Dry Hole \_\_\_\_\_  
 Abandoned \_\_\_\_\_

Date 1/25, 1918 Pyle Scout

Map No. ----- Sec. 33 Twp. 25 R. 5

Well No. 44 Stokes Farm  
Empire Company

NORTH



SOUTH

Location -----  
 Rig Up -----  
 Drilling and remarks

2190'

**RECORD**

Cased ----- in. ----- Ft.  
 Sand -----  
 Gas -----  
 Oil -----  
 Total Depth -----

**PRODUCTION**

1st 24 hrs. Nat. -----  
 1st 24 hrs. after shot -----  
 Gas ----- Cu. Ft.  
 Dry Hole -----  
 Abandoned -----

Date

1/30, 1918 Cyle Scout


Map No. \_\_\_\_\_ Sec. 33 Twp. 25 R. 5

Well No. 44 Stokes Farm \_\_\_\_\_

\_\_\_\_\_ Company

NORTH

WEST



EAST

SOUTH

Location \_\_\_\_\_

Rig Up \_\_\_\_\_

Drilling and remarks

2235'

**RECORD**

Cased \_\_\_\_\_ in. \_\_\_\_\_ Ft.

Sand \_\_\_\_\_

Gas \_\_\_\_\_

Oil \_\_\_\_\_

Total Depth \_\_\_\_\_

**PRODUCTION**

1st 24 hrs. Nat. \_\_\_\_\_

1st 24 hrs. after shot \_\_\_\_\_

Gas \_\_\_\_\_ Cu. Ft.

Dry Hole \_\_\_\_\_

Abandoned \_\_\_\_\_


Date

2/4, 1918 Stokes Scout

Map No. \_\_\_\_\_ Sec. 38 Twp. 25 R. 5  
Well No. 44 Stokes Farm \_\_\_\_\_  
Empire Company

NORTH

WEST



EAST

SOUTH

Location \_\_\_\_\_  
Rig Up \_\_\_\_\_  
Drilling and remarks

2347

**RECORD**

Cased \_\_\_\_\_ in. \_\_\_\_\_ Ft.  
Sand \_\_\_\_\_  
Gas \_\_\_\_\_  
Oil \_\_\_\_\_  
Total Depth \_\_\_\_\_

**PRODUCTION**

1st 24 hrs. Nat. \_\_\_\_\_  
1st 24 hrs. after shot \_\_\_\_\_  
Gas \_\_\_\_\_ Cu. Ft.  
Dry Hole \_\_\_\_\_  
Abandoned \_\_\_\_\_


Date

7/13, 1918 Oyle Scout

Map No. \_\_\_\_\_ Sec. 33 Twp. 25 R. 5

Well No. 44 Stokes Farm \_\_\_\_\_  
Empire Company

NORTH



SOUTH

**RECORD**

Location \_\_\_\_\_  
Rig Up \_\_\_\_\_  
Drilling and remarks

Cased \_\_\_\_\_ in. \_\_\_\_\_ Ft.  
Sand \_\_\_\_\_  
Gas \_\_\_\_\_  
Oil \_\_\_\_\_  
Total Depth \_\_\_\_\_

N. P. @  
2423  
Empire Tools

**PRODUCTION**

1st 24 hrs. Nat. \_\_\_\_\_  
1st 24 hrs. after shot \_\_\_\_\_  
Gas \_\_\_\_\_ Cu. Ft.  
Dry Hole \_\_\_\_\_  
Abandoned \_\_\_\_\_


Date

2/27, 1918 Cyca Scout

Map No. \_\_\_\_\_ Sec. 33 Twp. 25 R. 5

Well No. 44 Stokes Farm \_\_\_\_\_  
Empire Company

NORTH



SOUTH

Location \_\_\_\_\_  
 Rig Up \_\_\_\_\_  
 Drilling and remarks

*H. R.*  
*@*  
*2423*

**RECORD**

Cased \_\_\_\_\_ in. \_\_\_\_\_ Ft.  
 Sand \_\_\_\_\_  
 Gas \_\_\_\_\_  
 Oil \_\_\_\_\_  
 Total Depth \_\_\_\_\_

**PRODUCTION**

1st 24 hrs. Nat. \_\_\_\_\_  
 1st 24 hrs. after shot \_\_\_\_\_  
 Gas \_\_\_\_\_ Cu. Ft.  
 Dry Hole \_\_\_\_\_  
 Abandoned \_\_\_\_\_


Date

*2/5*, 191*8* *Oyle* Scout  
*20*

Map No. \_\_\_\_\_ Sec. 33 Twp. 25 R. 5

Well No. 44 Stokes Farm \_\_\_\_\_  
Empire Company \_\_\_\_\_

NORTH



SOUTH

Location \_\_\_\_\_  
 Rig Up \_\_\_\_\_  
 Drilling and remarks \_\_\_\_\_

*W. R. @*  
*2420'*

**RECORD**

Cased \_\_\_\_\_ in. \_\_\_\_\_ Ft.  
 Sand \_\_\_\_\_  
 Gas \_\_\_\_\_  
 Oil \_\_\_\_\_  
 Total Depth \_\_\_\_\_

**PRODUCTION**

1st 24 hrs. Nat. \_\_\_\_\_  
 1st 24 hrs. after shot \_\_\_\_\_  
 Gas \_\_\_\_\_ Cu. Ft.  
 Dry Hole \_\_\_\_\_  
 Abandoned \_\_\_\_\_

Date

3/8, 1918 J. L. Tyle Scout  
7


1003 K14 Map No. Sec. 33 Twp. 25 R. 5

Well No. 44 Stokes Farm  
Empire Company

NORTH

WEST

EAST



SOUTH

RECORD

Location -----  
Rig Up -----  
Drilling and remarks

Cased \_\_\_\_\_ in. \_\_\_\_\_ Ft.  
Sand 2411-2423  
Gas \_\_\_\_\_  
Oil 40 bbls  
Total Depth -----

PRODUCTION

1st 24 hrs. Nat. -----  
1st 24 hrs. after shot -----  
Gas ----- Cu. Ft.  
Dry Hole -----  
Abandoned -----

Date

3/13, 1918 Scout  
J. H.