


Map No. _____ Sec. 33 Twp. 25 R. 5
 Well No. 55 Stokes Farm _____
Empire Company _____

NORTH



SOUTH

Location _____
 Rig Up _____
 Drilling and remarks _____

RECORD

Cased _____ in. _____ Ft.
 Sand _____
 Gas _____
 Oil _____
 Total Depth _____

FIRST REPORT

PRODUCTION

1st 24 hrs. Nat. _____
 1st 24 hrs. after shot _____
 Gas _____ Cu. Ft.
 Dry Hole _____
 Abandoned _____

Date

4/10, 1917 Candy Scout

Map No. _____ Sec. 33 Twp. 25 R. 5
 Well No. 55 Stake Farm _____
 _____ Company _____

NORTH

WEST

EAST

SOUTH

Location _____
 Rig Up _____
 Drilling and remarks _____

Rigu

RECORD

Cased _____ in. _____ Ft.
 Sand _____
 Gas _____
 Oil _____
 Total Depth _____

PRODUCTION


1st 24 hrs. Nat. _____
 1st 24 hrs. after shot _____
 Gas _____ Cu. Ft.
 Dry Hole _____
 Abandoned _____

Date 4/19, 1917 _____ Scout _____

Map No. _____ Sec. 33 Twp. 25 R. 5

Well No. 55 Stone Farm _____
Engine Company _____

NORTH



SOUTH

Location _____
Rig Up _____
Drilling and remarks _____

RECORD

Cased _____ in. _____ Ft.
Sand _____
Gas _____
Oil _____
Total Depth _____

PRODUCTION

1st 24 hrs. Nat. _____
1st 24 hrs. after shot _____
Gas _____ Cu. Ft.
Dry Hole _____
Abandoned _____

Date APR 26 1912

191 _____

Carroll Scout

Map No. _____ Sec. 33 Twp. 25 R. 5

Well No. 55 Stokes Farm _____

_____ Company Emp.

NORTH

							0

WEST

EAST

SOUTH

Location _____

Rig up _____

Drilling and remarks:

D. - 300'

RECORD

Cased _____ in. _____ Ft.

Sand _____

Gas _____

Oil _____

Total Depth _____

PRODUCTION

1st 24 hrs. Nat. _____

1st 24 hrs. after shot _____

Gas _____ Cu. Ft.

Dry Hole _____

Abandoned _____

Date


5/5, 1917, Stokes Scout

Map No. _____ Sec. 33 Twp. 25 R. 5

Well No. 55 Stokes Farm _____

_____ Company _____

NORTH



SOUTH

Location _____

Rig up _____

Drilling and remarks:

D. - 1200'
Gas. 1175

RECORD

Cased _____ in. _____ Ft.

Sand _____

Gas _____

Oil _____

Total Depth _____

PRODUCTION

1st 24 hrs. Nat. _____

1st 24 hrs. after shot _____

Gas _____ Cu. Ft.

Dry Hole _____

Abandoned _____

Date

5/12, 1917, Crocker Scout

Map No. _____ Sec. 33 Twp. 25 R. 5

Well No. 55 Stokes Farm _____

_____ Company Emp.

NORTH

							0

WEST

EAST

SOUTH

Location _____

Rig up _____

Drilling and remarks:

D-1775

RECORD

Cased _____ in. _____ Ft.

Sand _____

Gas _____

Oil _____

Total Depth _____

PRODUCTION

1st 24 hrs. Nat. _____

1st 24 hrs. after shot _____

Gas _____ Cu. Ft.

Dry Hole _____

Abandoned _____

Date


5/19, 1917, Crocker Scout

Map No. _____ Sec. 33 Twp. 25 R. 5

Well No. 55 Stokes Farm _____

_____ Company Emp.

NORTH



SOUTH

Location _____

Rig up _____

Drilling and remarks:

Top 2450'
Pulling Pipe
Good Show of
oil.

RECORD

Cased _____ in. _____ Ft.

Sand _____

Gas _____

Oil _____

Total Depth _____

PRODUCTION

1st 24 hrs. Nat. _____

1st 24 hrs. after shot _____

Gas _____ Cu. Ft.

Dry Hole _____

Abandoned _____

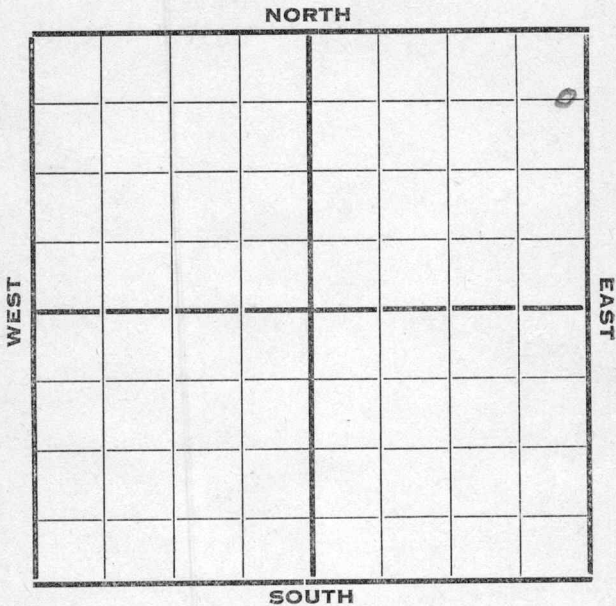
Date

726, 191*7*, *Crocker* Scout

Map No. Sec. 33 Twp. 25-5 R. 5

Well No. 55 Stokes Farm

..... Emp. Company



Location

Rig up

Drilling and Remarks:

T.S. 2458
Drill to - 2523'
1800' of oil
200' of water
Plugged back
to 2514'

RECORD

Cased in. Ft.

Sand

Gas

Oil

Total Depth

PRODUCTION

1st 24 hrs. Nat.

1st 24 hrs. after shot

Gas Cu. Ft.

Dry Hole

Abandoned

Date


6/2, 1917, B. J. Crocker Scout

Map No. _____ Sec. 33 Twp. 25 R. 5

Well No. 55 Stokes Farm _____

Emp. Company _____

NORTH



SOUTH

Location _____

Rig up _____

Drilling and remarks:

*Total 2525
Plugged back
to 2514'
Est. 50 bbls.*

RECORD

Cased _____ in. _____ Ft.

Sand _____

Gas _____

Oil 2450-2500

Total Depth 2525

PRODUCTION

1st 24 hrs. Nat. _____

1st 24 hrs. after shot _____

Gas _____ Cu. Ft.

Dry Hole _____

Abandoned _____

Date _____

JUN 9 - 1917

C. J. Crocker Scout