KANSAS

Form 51—5M—7-39—Palace

Barton

Section 32 Township 16 Range 11-W

Well No. #1 Hitchman

Company Sinclair Prairie

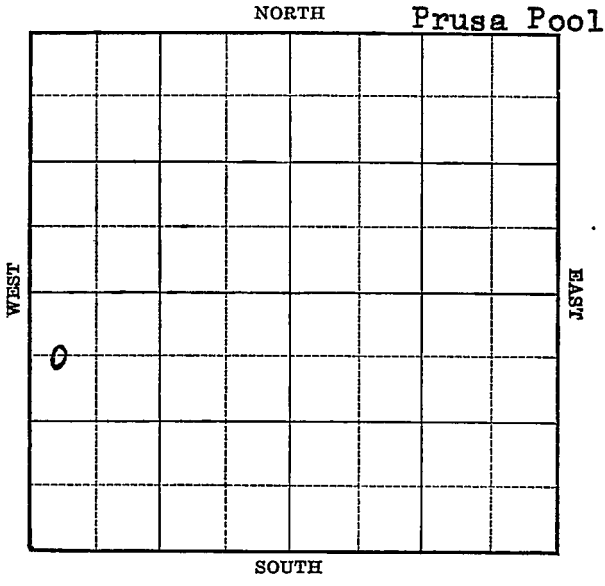

FORM 252-A 5M KANSAS Barton

Sec. 32 Twp. 16 R. 11-W

Well No. #1 Hitchman Farm

Sinclair-Prairie Company

(Prusa)

660 Ft. from N. Line

Ft. from S. Line

Ft. from E. Line

330 Ft. from W. Line

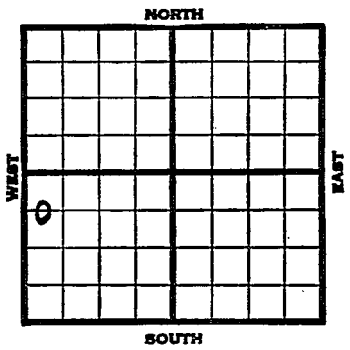

Elev. 1927

1940	REPORT
3/13	Derrick.
3/21	13" - 255'
	Drlg. 1250'
3/28	Drlg. 2830'
4/3	Arb. 3372'
	T.D. 3375'
	S.S.O. & W.
	ABANDONED

Form 26—200 Bks.—1-40—Palace Barton KANSAS

Map No. 55 Sec. 32 Twp. 16 R. 11W

Well No. 1 Hitchman

Sinclair Prairie Company

Contractor

FIRST REPORT

C W L NW SW

660 Ft. from N. Line

Ft. from S. Line

Ft. from E. Line

330 Ft. from W. Line

PRUSA POOL

SECTION PLAT

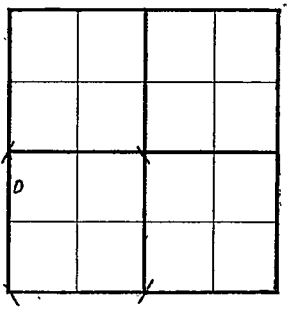

Location

Rig up

Drilling and Remarks:

Derrick

RECORD

Cased in., ft.

Sand

Gas

Oil

Total Depth

PRODUCTION

1st 24 hrs. Nat.

1st 24 hrs. after shot

Gas Cu. Ft.

Dry Hole

Abandoned

Date

MAR 13 1940 19

S. J. LEWIS Scout

Form 26—200 Bks.—1-40—Palace Barton KANSAS

Map No. 55 Sec. 32 Twp. 16 R. 11W

Well No. 1 Hitchman

Sinclair Prairie Company

Contractor

ABANDONED
C W L NW SW

660 Ft. from N. Line

_____ Ft. from S. Line

_____ Ft. from E. Line

330 Ft. from W. Line

PRUSA POOL

SECTION PLAT



Location_____

Rig up_____

Drilling and Remarks:

El. 3372.

880 FW.

RECORD

Cased _____ in., _____ ft.

Sand_____

Gas_____

Oil_____

Total Depth 3375

PRODUCTION

1st 24 hrs. Nat._____

1st 24 hrs. after shot_____

Gas_____ Cu. Ft.

Dry Hole_____

Abandoned_____

Date

APR 3 1940 19

S. J. LEWIS Scout