FORM 51 5M PETROL

KANSAS Barton

Section 32 Township 16 Range 11W

Well No. 3 Rous

Company Sohio

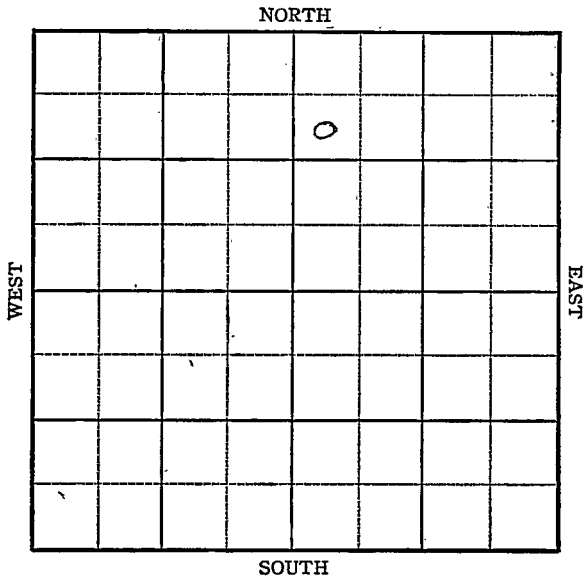

FORM 252-A
5M 8-45 PETROL

KANSAS Barton

Sec. 32 Twp. 16 R. 11-W

Well No. #3 Rous Farm

Sohio Company

990 Ft. from N. Line

_____ Ft. from S. Line

_____ Ft. from E. Line

330 Ft. from W. Line

SW NW NE Elev. 1900

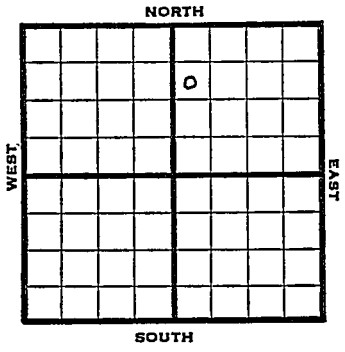

1945	REPORT
9/5	RUR
9/12	8" @ 531 Anhy. 775 Drlg. 2095'
9/19	Lans 3062 SO Arb. 3326 5" @ 3326 RUST
9/26	Lans 3058 Arb. 3326 TD 3328 5" @ 3326 RUST Corrected
10/3	TD 3332 700 acid. Swab 35 oil per hr. 4 hrs.
10/10	" " " " "
10/17	" " " " "
10/24	" " " " "
10/31	Arb. 3326 5" @ 3326 1000 acid. TD 3332 Depth Pot. 1686 oil plus 15% wtr. Grav. 42.3

COMPLETED

FORM 26 200 BKS 1-44 PETROL

KANSAS Pool Name Kraft-Prusa

Map No. 55 Sec. 32 Twp. 16 R. 11W

Well No. 3 Rous

Sohio Company

FIRST REPORT Contractor

SW NW NE

990 Ft. from N. Line

Ft. from S. Line

Ft. from E. Line

330 Ft. from W. Line

SECTION PLAT

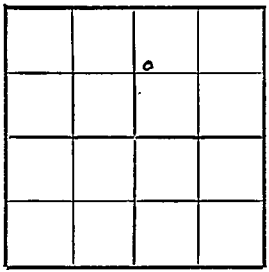

Barton County

Location

Rig up

Drilling and Remarks:

RUR

RECORD

Cased in., ft.

Sand

Gas

Oil

Total Depth

PRODUCTION

1st 24 hrs. Nat.

1st 24 hrs. after shot

Gas Cu. Ft.

Dry Hole

Abandoned

Date

SEP 5 1945 19 S. J. LEWIS Scout

FORM 56 200 BKS. 1-44 PETROL

Pool Name Kraft-Prusa Pool

KANSAS Kansas

Map No. 33 Sec. 32 Twp. 16 R. 11W

Well No. 3 Rous

Sohio Company

COMPLETED Contractor

SW NW NE

Ed. 1900

SECTION PLAT

		0	

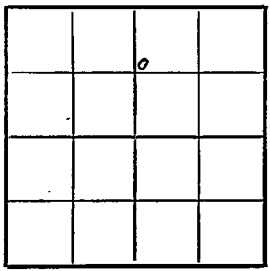

990 Ft. from N. Line

Ft. from S. Line

Ft. from E. Line

330 Ft. from W. Line

Barton County

Location

Rig up

Drilling and Remarks:

Ar + 3326
5" @ 3326
1000 acid
Depth Pr + 1686 oil
+15% W

42 3 Gr

RECORD

Cased in., ft.

Sand

Gas

Oil

Total Depth 3332

PRODUCTION

1st 24 hrs. Nat.

1st 24 hrs. after shot

Gas Cu. Ft.

Dry Hole

Abandoned

Date

OCT 3 1 1945 19

S. J. LEWIS Scout