KANSAS

FORM 51 5M 4-41 PETROL

Barton

Section 33 Township 16 Range 11-W

Well No. #1 Harzman

Company Sinclair Prairie

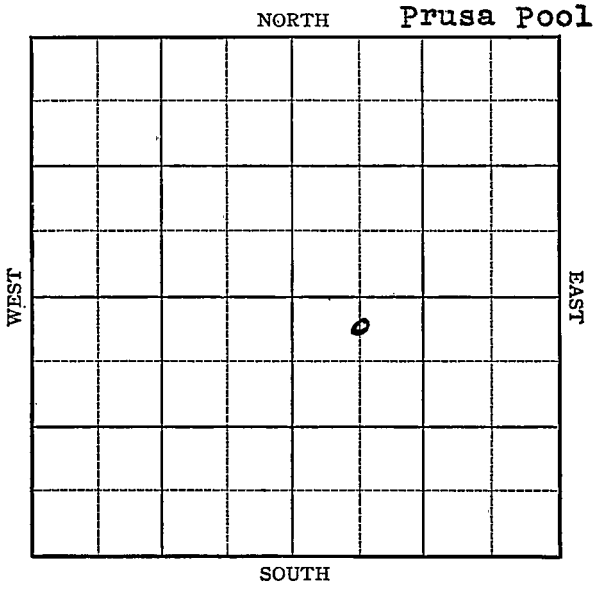

FORM 252-A 5M 1-41 PETROL **KANSAS** Barton

Sec. 33 Twp. 16 R. 11-W

Well No. #1 Harzman Farm

Sinclair-Prairie Company

(Prusa)

330 Ft. from N. Line

_____ Ft. from S. Line

_____ Ft. from E. Line

660 Ft. from W. Line

Elev. 1903

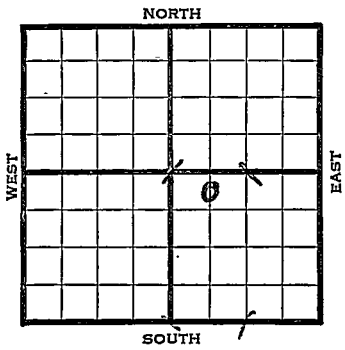

1941	REPORT
4/30	10" - 194' WOC.
5/8	Drlg. 2550'
5/15	Topeka 2700' Lans. 3065'
	Fsg. 3247'
5/22	Weathered Arb. 3347'
	5" - 3348' T.D. 3356' S.O.
	RUST.
5/28	T.D. 3358½' 1000 acid.
	Swab 125 oil in 4 hours.
6/5	" " " "
6/12	" " " "
6/19	" " " "
6/26	Shut down.
7/3	" "
7/10	" "
7/17	" "

OVER

1941
7/23 Arb. 3347'
5" - 3348'
T.D. 3358½'
1000 acid.
Potential 719 bbls., pump.

COMPLETED

Form 26—200 Bks.—1-40—Palace Barton KANSAS

Map No. 55 Sec. 33 Twp. 16 R. 11W

Well No. 1 Harzman

Sinclair Prairie Company

Contractor

FIRST REPORT

C N L NW SE

330 Ft. from N. Line

_____ Ft. from S. Line

_____ Ft. from E. Line

660 Ft. from W. Line

PRUSA POOL

SECTION PLAT

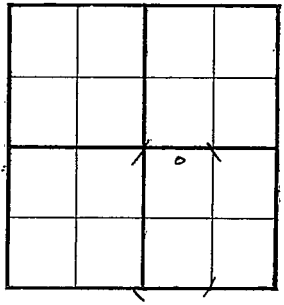

Location _____

Rig up _____

Drilling and Remarks:

10" - 194

WOC

RECORD

Cased _____ in., _____ ft.

Sand _____

Gas _____

Oil _____

Total Depth _____

PRODUCTION

1st 24 hrs. Nat. _____

1st 24 hrs. after shot _____

Gas _____ Cu. Ft.

Dry Hole _____

Abandoned _____

Date

APR 30 1941 19____ S. J. LEWIS Scout

Form 26 200 Bks. 5-41 McW. Barton **KANSAS**

Map No. _____ Sec. 33 Twp. 16 R. 11W

Well No. 1 Harzman

Sinclair Prairie Company

COMPLETED Contractor

C N L NW SE

330 Ft. from N. Line

_____ Ft. from S. Line

_____ Ft. from E. Line

660 Ft. from W. Line

PRUSA POOL

SECTION PLAT

		o	



Location _____

Rig up _____

Drilling and Remarks:

Art 3347
5" @ 3348
1000 acid
Pump 719 Pot

RECORD

Cased _____ in., _____ ft.

Sand _____

Gas _____

Oil _____

Total Depth 3358½

PRODUCTION

1st 24 hrs. Nat. _____

1st 24 hrs. after shot _____

Gas _____ Cu. Ft.

Dry Hole _____

Abandoned _____

Date

JUL 2 3 1941 19 _____ S. J. LEWIS Scout