


Map No. _____ Sec. 3 Twp. 25 R. 13

Well No. Cornish Farm _____
A. C. Fuller Barber Company _____

NORTH



SOUTH

Location _____

Rig Up _____

Drilling Remarks:

Drilling Remarks:

7/22-800
9/30-1300'-Fishing log
10/7-1615=10/14=10/21=
10/28-1300'-Sh = barred depth
1368=11/4=11/11=
1440=11/18
1500=11/25
1500=21 Q-12/2
1600=12/9=12/19
12/28=1/4/17

RECORD


PRODUCTION

Cased _____ in _____ Ft.
 Sand _____
 Gas _____
 Oil _____
 Total Depth _____

1st 24 hrs. Nat. _____
 1st 24 hrs. after shot _____
 Gas _____ Cu. Ft.
 Dry Hole _____
 Abandoned _____

Map No. _____ Sec. 3 Twp. 25 R. 13
 Well No. Cornish Farm
A. C. Tetter - Carter Oil Company

NORTH



SOUTH

Location _____
 Rig Up _____
 Drilling and remarks

800

RECORD

Cased _____ in. _____ Ft.
 Sand _____
 Gas _____
 Oil _____
 Total Depth _____

PRODUCTION

1st 24 hrs. Nat. _____
 1st 24 hrs. after shot _____
 Gas _____ Cu. Ft.
 Dry Hole _____
 Abandoned _____


Date

7/22, 1916 L. H. Farnsworth Scout

Map No. _____ Sec. 3 Twp. 26 R. 13

Well No. 1 Cornish Farm
A. E. Tester - Carter Company

NORTH



SOUTH

RECORD

Location _____

Cased _____ in. _____ Ft.

Rig Up _____

Sand _____

Drilling and remarks

Gas _____

930

Oil _____

s. d. for casing.

Total Depth _____

PRODUCTION

1st 24 hrs. Nat. _____

1st 24 hrs. after shot _____

Gas _____ Cu. Ft.

Dry Hole _____


Abandoned _____

Date

7/27, 1916 H. Farnsworth Scout

Map No. _____ Sec. 3 Twp. 25 R. 13
 Well No. 1 Cornish Farm _____
A. E. Fetter Company _____

NORTH



SOUTH


Location _____ Rig Up _____ Drilling and remarks <p style="font-size: 2em; margin-left: 20px;">1060</p>	<p style="text-align: center;">RECORD</p> Cased _____ in. _____ Ft. Sand _____ Gas _____ Oil _____ Total Depth _____ <hr/> <p style="text-align: center;">PRODUCTION</p> 1st 24 hrs. Nat. _____ First 24 h. s. after shot _____ Gas _____ Cu. Ft. Dry Hole _____ Abandoned _____
--	---

Date 8/8, 1916 H. Farnsworth Scout

Map No. _____ Sec. 3 Twp. 25 R. 13

Well No. 1 Canyon Farm _____
A. C. Jeter Company _____

NORTH



SOUTH

Location _____
Rig Up _____
Drilling and remarks

1150

RECORD

Cased _____ in. _____ Ft.
Sand _____
Gas _____
Oil _____
Total Depth _____

PRODUCTION


1st 24 hrs. Nat. _____
1st 24 hrs. after shot _____
Gas _____ Cu. Ft.
Dry Hole _____
Abandoned _____

Date 8/19, 1916 H. Farns Scout

Woodson

Map No. _____ Sec. 3 Twp. 25 R. 13
Well No. 1 Cornish Farm _____
Jester-Carter Company

NORTH



SOUTH

Location _____
 Rig Up _____
 Drilling and remarks
1360


RECORD
 Cased _____ in. _____ Ft.
 Sand _____
 Gas _____
 Oil _____
 Total Depth _____

PRODUCTION
 1st 24 hrs. Nat. _____
 1st 24 hrs. after shot _____
 Gas _____ Cu. Ft.
 Dry Hole _____
 Abandoned _____

Date 8/26, 1916 E. Jester Scout

Map No. _____ Sec. 3 Twp. Greenwood 25 R. 13
Well No. 1 Cornish Farm
A.C. Teeter et al. Company

NORTH



SOUTH

Location _____

Rig Up _____

Drilling and remarks

1360

RECORD

Cased _____ in. _____ Ft.

Sand _____

Gas _____

Oil _____

Total Depth _____

PRODUCTION

1st 24 hrs. Nat. _____

1st 24 hrs. after shot _____

Gas _____ Cu. Ft.

Dry Hole _____

Abandoned _____

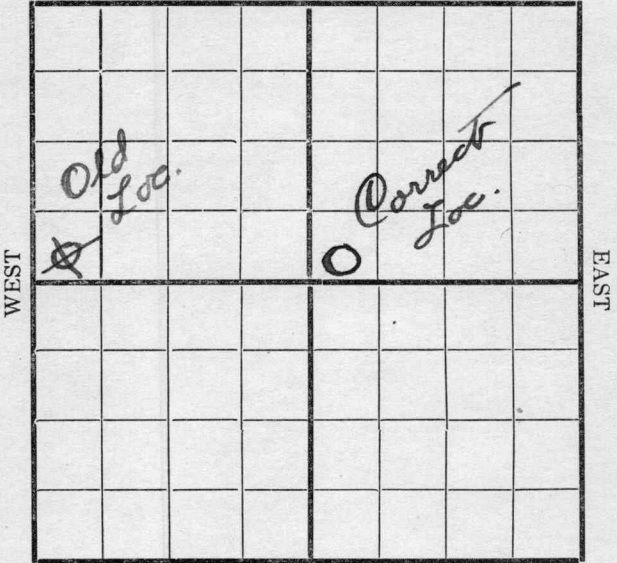
Date

9/2, 1916

E. H. ... Scout

Greenwood 3 25 13
Map No. Sec. Twp. R
Well No. 1 Cornish Farm
A.C. Teeters Company

NORTH



SOUTH

Location
Rig Up
Drilling and remarks

✓
1325
Hole caving
making water
going slow

RECORD

Cased in Ft.
Sand
Gas
Oil
Total Depth

PRODUCTION

1st 24 hrs. Nat.
1st 24 hrs. after shot
Gas Cu. Ft.
Dry Hole
Abandoned

Date 9/9 1916

E. West Scout

Greenwood

Map No. _____ Sec. *3* Twp. *25* R. *13*


Well No. *1 Cornish* Farm _____

Company _____

NORTH

WEST

EAST



SOUTH

Location _____

Rig Up _____

Drilling and remarks

U.R. 1325

RECORD

Cased _____ in. _____ Ft.

Sand _____

Gas _____

Oil _____

Total Depth _____

PRODUCTION

1st 24 hrs. Nat. _____

First 24 hrs. after shot _____

Gas _____ Cu. Ft.

Dry Hole _____

Abandoned _____

Date

9/16


191 *6*

Greenwood

Scout

Map No. *Greenwood* Sec. *3* Twp. *25* R. *13*
Well No. *1 Cornish* Farm
2eters Company

NORTH



SOUTH

Location _____
Rig Up _____
Drilling and remarks
U.R. 5"

RECORD

Cased _____ in. _____ Ft.
Sand _____
Gas _____
Oil _____
Total Depth _____

PRODUCTION

1st 24 hrs. Nat. _____
First 24 hrs. after shot _____
Gas _____ Cu. Ft.
Dry Hole _____
Abandoned _____

Date

9/23, 191*6*

E. Evans


Scout

Greenwood

Map No. _____ Sec. 3 Twp. 25 R. 13

Well No. 1 *Cornish* Farm
Seeters et al Company

NORTH



SOUTH

Location _____

Rig Up _____

Drilling and remarks

Fishing casing
1300

RECORD

Cased _____ in. _____ Ft.

Sand _____

Gas _____

Oil _____

Total Depth _____

PRODUCTION

1st 24 hrs. Nat. _____

1st 24 hrs. after shot _____

Gas _____ Cu. Ft.

Dry Hole _____


Abandoned _____

Date

9/30, 1916 *E. West* Scout

Greenwood
Map No. _____ Sec. 3 Twp. 25 R. 13
Well No. 1 Cornish Farm _____
Leeters et al Company

NORTH



SOUTH

Location _____
Rig Up _____
Drilling and remarks

✓
1615

RECORD

Cased _____ in. _____ Ft.
Sand _____
Gas _____
Oil _____
Total Depth _____

PRODUCTION


1st 24 hrs. Nat. _____
1st 24 hrs. after shot _____
Gas _____ Cu. Ft.
Dry Hole _____
Abandoned _____

Date 10/7, 1916 E. Hewitt Scout

Greenwood
Map No. _____ Sec. 3 Twp. 25 R. 13
Well No. 1 *Barnish* Farm
Deets & Hayfield Company

NORTH

WEST



EAST

SOUTH

Location _____

Rig Up _____

Drilling and remarks

SD-1615

RECORD

Cased _____ in. _____ Ft.

Sand _____

Gas _____

Oil _____

Total Depth _____

PRODUCTION

1st 24 hrs. Nat. _____

First 24 hrs. after shot _____

Gas _____ Cu. Ft.

Dry Hole _____

Abandoned _____

Date

10/14, 1916

E. Hunt

Scout


GREENWOOD

Map No. _____ Sec. 3 Twp. 25 R. 13

Well No. 1 Cornish Farm _____

Teeters et al Company

NORTH



SOUTH

Location _____

Rig Up _____

Drilling and remarks

SD-1615

RECORD

Cased _____ in. _____ Ft.

Sand _____

Gas _____

Oil _____

Total Depth _____

PRODUCTION

1st 24 hrs. Nat. _____

First 24 hrs. after shot _____

Gas _____ Cu. Ft.

Dry Hole _____

Abandoned _____

Date

OCT 21 1916

E. H. WEST

191

Scout


GREENWOOD

Map No. _____ Sec. 3 Twp. 25 R. 13

Well No. 1 Cornish Farm

_____ Teeters et al Company

NORTH



SOUTH

Location _____

Rig Up _____

Drilling and remarks

Fishing 1300

(Owing to error
this well was reported
some time ago as
1615. The above is
correct figure)

RECORD

Cased _____ in. _____ Ft.

Sand _____

Gas _____

Oil _____

Total Depth _____

PRODUCTION

1st 24 hrs. Nat. _____

1st 24 hrs. after shot _____

Gas _____ Cu. Ft.

Dry Hole _____

Abandoned _____

Date

OCT 28 1916

_____, 191____, _____


E. H. WEST

Scout

Map No. Greenwood Sec. 3 Twp. 25 R. 13

Well No. 1 Cornist Farm _____
 _____ Leeters et al Company

NORTH



SOUTH

Location _____
 Rig Up _____
 Drilling and remarks
Fishing casing
1368

RECORD

Cased _____ in. _____ Ft.
 Sand _____
 Gas _____
 Oil _____
 Total Depth _____

PRODUCTION

1st 24 hrs. Nat. _____
 1st 24 hrs. after shot _____
 Gas _____ Cu. Ft.
 Dry Hole _____
 Abandoned _____

Date


11/4, 1916, E. H. WEST Scout

GREENWOOD

Map No. _____ Sec. 3 Twp. 25 R. 13

Well No. 1 Cornish Farm
 _____ Teeters et al Company

NORTH



SOUTH

Location _____

Rig Up _____

Drilling and remarks

Fishing 1368

RECORD

Cased _____ in. _____ Ft.

Sand _____

Gas _____

Oil _____

Total Depth _____

PRODUCTION

1st 24 hrs. Nat. _____

1st 24 hrs. after shot _____

Gas _____ Cu. Ft.

Dry Hole _____

Abandoned _____

Date

NOV 11 1916, 191 _____

E. H. WEST

Scout


GREENWOOD

Map No. _____ Sec. 3 Twp. 25 R. 13

Well No. 1 Cornish Farm _____

Teeters & al Company

NORTH



SOUTH

Location _____ Rig Up _____ Drilling and remarks <u>Fishing casing</u> <u>1440</u>	RECORD
	Cased _____ in. _____ Ft.
	Sand _____
	Gas _____
	Oil _____
	Total Depth _____
	PRODUCTION
	1st 24 hrs. Nat. _____
	1st 24 hrs. after shot _____
	Gas _____ Cu. Ft.
	Dry Hole _____
	Abandoned _____

Date

NOV 18 1916

191 _____

E. H. WEST

Scout


GREENWOOD

Map No. _____ Sec. 3 Twp. 25 R. 13

Well No. 1 Cornish Farm

Teeters et al Company

NORTH



SOUTH

Location _____

Rig Up _____

Drilling and remarks

UR to 1500

RECORD

Cased _____ in. _____ Ft.

Sand _____

Gas _____

Oil _____

Total Depth _____

PRODUCTION

1st 24 hrs. Nat. _____

1st 24 hrs. after shot _____

Gas _____ Cu. Ft.

Dry Hole _____

Abandoned _____

Date

NOV 25 1916

E. H. WEST

191 _____

Scout

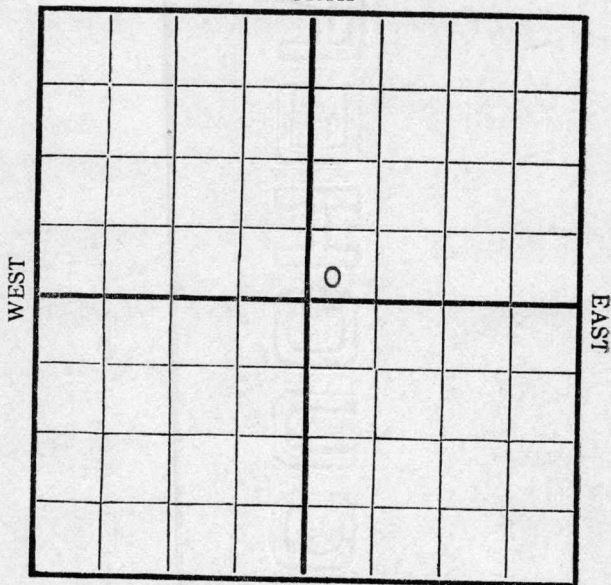
GREENWOOD

Map No. Sec. 3 Twp. 25 R. 13

Well No. 1 Cornish Farm

..... Teeters et al Company

NORTH



SOUTH

Location

Rig Up

Drilling and remarks

WR to 1500

RECORD

Cased in. Ft.

Sand

Gas

Oil

Total Depth

PRODUCTION

1st 24 hrs. Nat.

1st 24 hrs. after shot

Gas Cu. Ft.

Dry Hole

Abandoned

Date DEC - 2 1916


....., 191....., E. H. WEST Scout

GREENWOOD

Map No. _____ Sec. 3 Twp. 25 R. 13

Well No. 1 Corwin Farm
Deeters et al Company

NORTH



SOUTH

Location _____

Rig Up _____

Drilling and remarks

S.A. 1600

Waiting 5' casing

RECORD

Cased _____ in. _____ Ft.

Sand _____

Gas _____

Oil _____

Total Depth _____

PRODUCTION

1st 24 hrs. Nat. _____

1st 24 hrs. after shot _____

Gas _____ Cu. Ft.

Dry Hole _____

Abandoned _____

Date

DEC - 9 1916, 191 _____,

E. H. WEST


Scout

Map No. _____ Sec. 3 Twp. 25 R. 13

Well No. 1 Leornish Farm _____
Section - school Company _____

NORTH

WEST



EAST

SOUTH

Location _____

Rig Up _____

Drilling and remarks

S.D. 1580

RECORD

Cased _____ in. _____ Ft.

Sand _____

Gas _____

Oil _____

Total Depth _____

PRODUCTION

1st 24 hrs. Nat. _____

1st 24 hrs. after shot _____

Gas _____ Cu. Ft.

Dry Hole _____

Abandoned _____


Date

12/15, 1916, Melford Scout

Map No. _____ Sec. 3 Twp. 25 R. 13

Well No. 1 Leornish Farm _____
Tutun et al Company _____

NORTH



SOUTH

Location _____

Rig Up _____

Drilling and remarks

1600 W.P.

RECORD

Cased _____ in. _____ Ft.

Sand _____

Gas _____

Oil _____

Total Depth _____

PRODUCTION

1st 24 hrs. Nat. _____

1st 24 hrs. after shot _____

Gas _____ Cu. Ft.

Dry Hole _____

Abandoned _____

Date

1/2/19, 1916, Mulford Scout

GREENWOOD COUNTY


Map No. _____ Sec. 3 Twp. 25 R. 13

Well No. 1 Farm _____

Section 3 Company _____

NORTH

WEST



EAST

SOUTH

Location _____

Rig Up _____

Drilling and remarks

571.1600

RECORD

Cased _____ in. _____ Ft.

Sand _____

Gas _____

Oil _____

Total Depth _____

PRODUCTION

1st 24 hrs. Nat. _____

1st 24 hrs. after shot _____

Gas _____ Cu. Ft.

Dry Hole _____

Abandoned _____


Date

12/25, 1916, Melford Scout

Map No. _____ Sec. 3 Twp. 25 R. 13

Well No. 1 Leonish Farm _____
Lutens et al Company _____

NORTH



SOUTH

Location _____
Rig Up _____
Drilling and remarks

*1600 S.D.,
for casing*

RECORD

Cased _____ in. _____ Ft.
Sand _____
Gas _____
Oil _____
Total Depth _____

PRODUCTION


1st 24 hrs. Nat. _____
1st 24 hrs. after shot _____
Gas _____ Cu. Ft.
Dry Hole _____
Abandoned _____

Date 1/4, 1917

Melvin Scout

Map No. K16 Sec. 3 Twp. 25 R. 13
 Well No. Cornish Farm
A.C. Tuter - Carter Company

NORTH



SOUTH

Location -----
 Rig Up -----
 Drilling and remarks

RECORD

Cased ----- in. ----- Ft.
 Sand -----
 Gas -----
 Oil -----
 Total Depth 1700

PRODUCTION

1st 24 hrs. Nat. -----
 1st 24 hrs. after shot -----
 Gas ----- Cu. Ft.
 Dry Hole
 Abandoned

Date

3/24, 1917 John L. Gast Scout
Revs