KANSAS

Form 51—5M—7-40—Palace

Barton

Section 33 Township 16 Range 11-W

Well No. #4 Bearnstorf-Janke

Company Derby

Prusa Pool

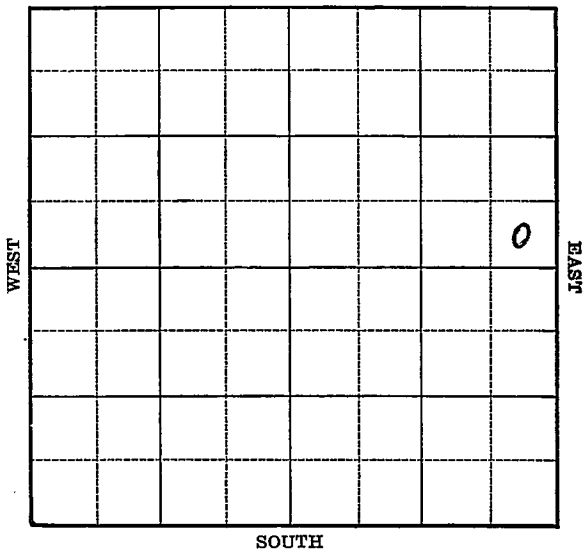

FORM 252-A 5M 7-40 PETROL KANSAS Barton

Sec. 33 Twp. 16 R. 11-W

Well No. #4 Bernstorf-Janke Farm

Derby Company

(Prusa)

_____ Ft. from N. Line

330 Ft. from S. Line

330 Ft. from E. Line

_____ Ft. from W. Line

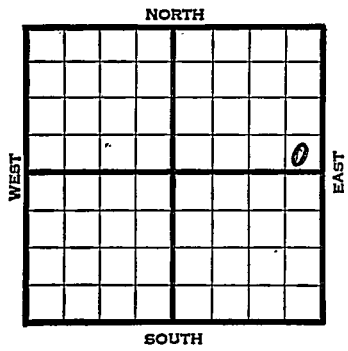

Elev. 1938

	REPORT
1940	
12/18	Rotary.
12/26	7" - 396' Drlg. 1170'
1941	
1/2	Drlg. 2850'
1/8	Lans. 3104'
	Cong. 3370'
	Arb. 3406'
	T.D. 3430'
	No shows.
	ABANDONED

Form 26—200 Bks.—1-40—Palace Barton KANSAS

Map No. 55 Sec. 33 Twp. 16 R. 11W

Well No. 4 Bernstorf-Janke

Derby Company

Contractor

FIRST REPORT

SE NE

Ft. from N. Line

330 Ft. from S. Line

330 Ft. from E. Line

Ft. from W. Line

PRUSA POOL

SECTION PLAT



Location

Rig up

Drilling and Remarks:

Rotary

RECORD

Cased in., ft.

Sand

Gas

Oil

Total Depth

PRODUCTION

1st 24 hrs. Nat.

1st 24 hrs. after shot

Gas Cu. Ft.

Dry Hole

Abandoned

Date

DEC 18 1940 19 S. I. LEWIS Scout

Form 26—200 Bks.—1-40—Palace Barton **KANSAS**

Map No. 55 Sec. 33 Twp. 16 R. 11W

Well No. 4 Bernstorf - Janke

Derby Company

Contractor

ABANDONED

SE NE

Ft. from N. Line

330 Ft. from S. Line

330 Ft. from E. Line

Ft. from W. Line

PRUSA POOL

SECTION PLAT



Location

Rig up

Drilling and Remarks:

Lans 3104
Cong 3370
Ar 3406
Noshows

RECORD

Cased in., ft.

Sand

Gas

Oil

Total Depth 3430

PRODUCTION

1st 24 hrs. Nat.

1st 24 hrs. after shot

Gas Cu. Ft.

Dry Hole

Abandoned

Date

JAN 8 1941 19 S. J. LEWIS Scout