Barton

Form 51-5M 5-37 Petrol

KANSAS

Section 34 Township 16 - Range 11-W

Well No. 1-Frees

Company C.E. Ash et al

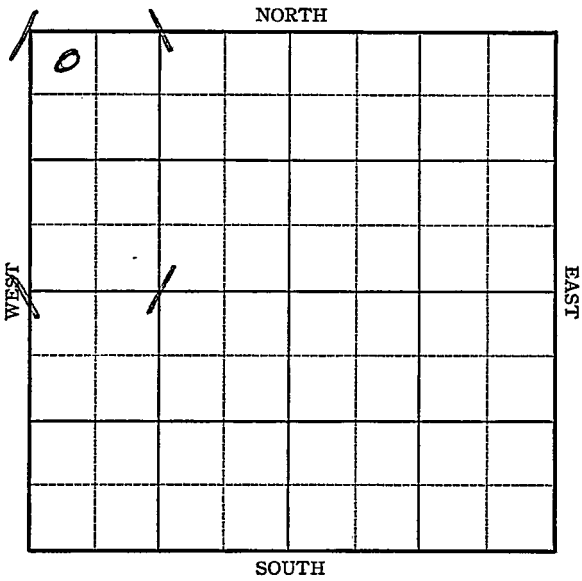

Form 252-A—5M—9-37 KANSAS Barton

Sec. 34 Twp. 16 R. 11-W

Well No. #1 Frees Farm

C. E. Ash et al Company

330 Ft. from N. Line

Ft. from S. Line

Ft. from E. Line

330 Ft. from W. Line

Elev. 1938

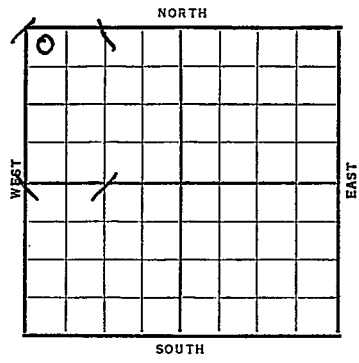

Date	REPORT
1937	
10/27	Mat'l.
11/5	"
11/12	"
11/19	"
11/26	"
12/3	15" @ 380'. Drlg. 440'.
12/10	12" @ 583'. T.D. 765'.
	Reaming.
12/17	12" @ 767'. Drlg. 1447'.
12/24	Drlg. 2152'.
12/31	10" @ 2120'. Drlg. 2585'.
1938	
1/7	Topeka 2665'. 8" @ 2780'.
	Sm. S.O. 2975'. Drlg. 2980'.
1/14	Lans. 3114'. 2 B.W. 3220-30'.
	S.O. 3308-11', 6" @ 3338'.
	Drlg. 3340'.
	OVER

1938

1/19 6" @ 3338'.
5" liner @ 3400'.
Arb. 3425'.
T.D. 3444'.
100' oil in 3 hrs & 2 BWPH @ 3409'.
H.F.W. 3429-33'.

ABANDONED

Form 26—1M Bks.—2-29

Barton KANSAS

Map No. Sec. 34 Twp. 16 R. 11W

Well No. 1 Frees

C. E. Ash etal Company

Contractor

FIRST REPORT

NW/C

330 Ft. from N. Line

Ft. from S. Line

Ft. from E. Line

330 Ft. from W. Line

SECTION PLAT

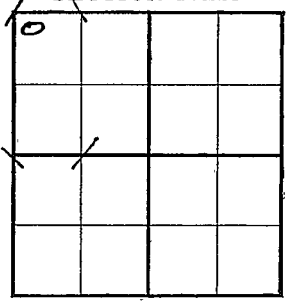

Location

Rig up

Drilling and Remarks:

Matl.

RECORD

Cased in., ft.

Sand

Gas

Oil

Total Depth

PRODUCTION

1st 24 hrs. Nat.

1st 24 hrs. after shot

Gas Cu. Ft.

Dry Hole

Abandoned

Date

OCT 27 1937 19 H. D. Hatfield Scout

Form 26—1M Bks.—2-29

Barton KANSAS

Map No. 55 Sec. 34 Twp. 16 R. 11W

Well No. 1 Frees

C. E. Ash etal Company

Contractor

ABANDONED

NW/C

330 Ft. from N. Line

Ft. from S. Line

Ft. from E. Line

330 Ft. from W. Line.

SECTION PLAT



Location

Rig up

Drilling and Remarks:

100' oil in 3 hrs & 2 Bw P.H. @ 3409

HFW 3429-33

D & A

6" - 3338'

RECORD

5" Liner @ 3400 ft.

Cased in., ft.

~~Sand~~ Arb 3425

Gas

Oil

Total Depth 3444

PRODUCTION

1st 24 hrs. Nat.

1st 24 hrs. after shot

Gas Cu. Ft.

Dry Hole

Abandoned

Date

JAN 19 1938 19

H. D. Hatfield Scout