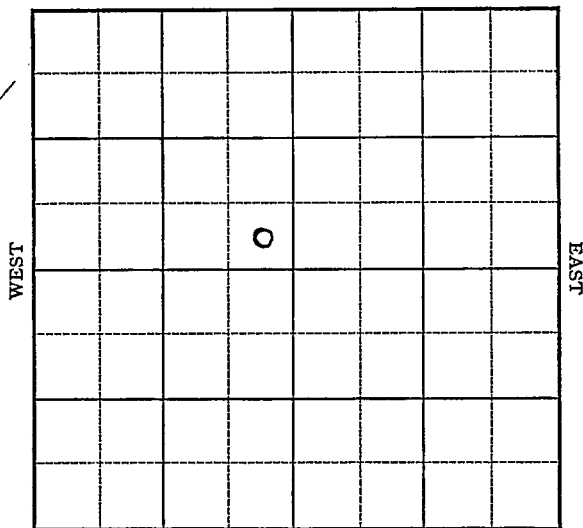


Section 10 Township 14 Range 15-W

Well No. ^{# 3} ~~4~~ Mills - 60

Company Wolf Creek

NORTH



SOUTH

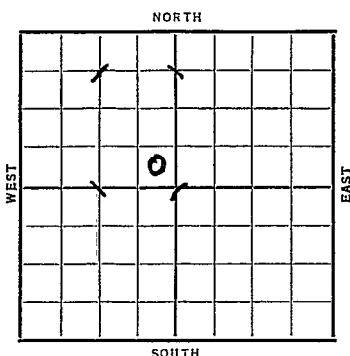
Sec. 10 Twp. 14 R. 15-WWell No. #374 ~~374~~ Millis-60 FarmWolf Creek

Company

_____ Ft. from N. Line

330 Ft. from S. Line330 Ft. from E. Line

_____ Ft. from W. Line



Date	REPORT
1938	
1/12	Cellar.
1/20	"
1/28	C.R.
2/4	"
2/11	Drig. 440'.
2/18	15" @ 552'. 10" @ 910'. Drig. 920'.
2/26	Anhy 907'. 10" @ 917'. Drig. 1675'.
3/4	8" @ 2211'. T.D. 2405'. U. R. 8".
3/11	8" @ 2538'. T.D. 2750'. U. R. 8".
3/18	8" @ 2750'. Drig. 2850'.
3/25	S.O. 2970-75'. Oswald 3032'. 6" @ 3033'. S.O. 3085-90'. S.O. 3110-20'. T.D. 3185'. U. R. 6".
4/1	TD 3185' SD.
	OVER

1938

4/6

7" @ 3263'.

Cong. 3264'.

Granite wash 3263'.

S. S. O. 3275-82'.

Granite 3286'.

T.D. 3289'.

65 qts. 3275-82'.

No help.

ABANDONED

Map No. 72 Sec. 10 Twp. 14 R. 15W

Well No. 4 Mills

Wolf Creek Company

Contractor

FIRST REPORT

SE NW

_____ Ft. from N. Line

330 Ft. from S. Line

330 Ft. from E. Line

_____ Ft. from W. Line

SECTION PLAT

Location _____

Rig up _____

Drilling and Remarks:

Cellar

RECORD

Cased _____ in., _____ ft.

Sand _____

Gas _____

Oil _____

Total Depth _____

PRODUCTION

1st 24 hrs. Nat. _____

1st 24 hrs. after shot _____

Gas _____ Cu. Ft.

Dry Hole _____

Abandoned _____

Date

JAN 12 1938

19

H. D. Hatfield

Scout

Russell **KANSAS**

Map No. 72 Sec. 10 Twp. 14 R. 15^w


Well No. 3-Mills-60

Wolf Creek Company

Contractor

CORRECTION

SECTION PLAT



_____ Ft. from N. Line

330 Ft. from S. Line

330 Ft. from E. Line

_____ Ft. from W. Line

Location _____

Rig up _____

Drilling and Remarks:

first reported at #4 Mills, Change to #3 Mills-60

Drill site is south 60 acres of [unclear]

RECORD

Cased _____ in., _____ ft.

Sand _____

Gas _____

Oil _____

Total Depth _____

PRODUCTION

1st 24 hrs. Nat. _____

1st 24 hrs. after shot _____

Gas _____ Cu. Ft.

Dry Hole _____

Abandoned _____

Date

FEB 23 1938

H. D. Hatfield

