Barton KANSAS

FORM 51 5M 4-41 PETROL

Section 33 Township 16 Range 11-W

Well No. 7 Bernstoef-Janke

Company Derby

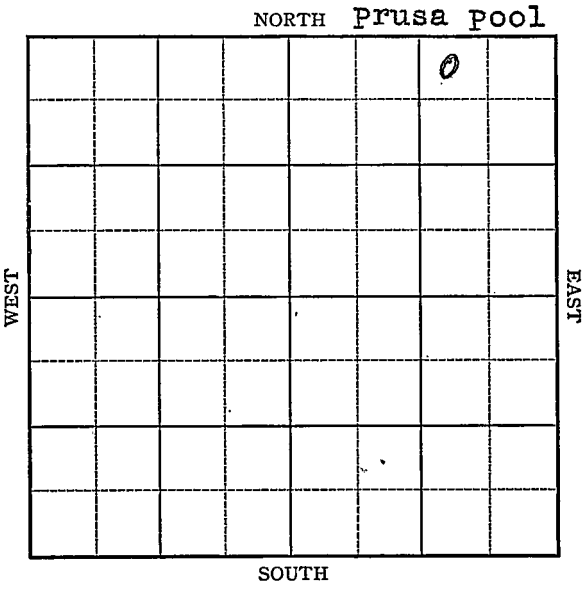

FORM 252-A 5M 6-41 PETROL KANSAS Barton

Sec. 33 Twp. 16 R. 11-W

Well No. #7 Bernstoef - Janke Farm

Derby Company

(Prusa)

330 Ft. from N. Line

Ft. from S. Line

990 Ft. from E. Line

Ft. from W. Line

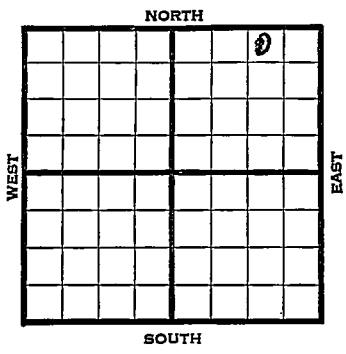

Elev. 1923

1941	REPORT
10/1	Location
10/9	8" - 430' Drlg. 510'
10/16	Lans. 3082' Arb. 3354-56' T.D.
	4" - 3355' RUST.
10/23	T.D. 3365' 2000 acid.
	Swab 68 oil per hour.
10/29	Arb. 3354'
	5" - 3355'
	T.D. 3365'
	2000 acid.
	Echometer potential 11,303 bbls.
	Maximum 3000 bbls.
	43. Gravity
	COMPLETED

Form 26 200 Bks. 5-41 McW. Barton KANSAS

Map No. A-55 Sec. 33 Twp. 16 R. 11W

Well No. 7 Bernstoef-Janke

Derby Company

Contractor

FIRST REPORT

NW NE NE

330 Ft. from N. Line

Ft. from S. Line

990 Ft. from E. Line

Ft. from W. Line

PRUSA POOL

SECTION PLAT



Location

Rig up

Drilling and Remarks:

RECORD

Cased in., ft.

Sand

Gas

Oil

Total Depth

PRODUCTION

1st 24 hrs. Nat.

1st 24 hrs. after shot

Gas Cu. Ft.

Dry Hole

Abandoned

Date

OCT 1 1941 19

S. J. LEWIS Scout

Form 26 200 Bks. 5-41 McW. Barton **KANSAS**

Map No. K-55 Sec. 33 Twp. 16 R. 11W

Well No. 7 Bernstoef-Janke

Derby Company

COMPLETED Contractor

NW NE NE

330 Ft. from N. Line

Ft. from S. Line

990 Ft. from E. Line

Ft. from W. Line

PRUSA PDOL

SECTION PLAT



Location

Rig up

Drilling and Remarks:

Ar & 3354
4" @ 3355
2000 acid
Echo Pot 11303
Max 3000
43° Gr

RECORD

Cased in., ft.

Sand

Gas

Oil

Total Depth 3365

PRODUCTION

1st 24 hrs. Nat.

1st 24 hrs. after shot

Gas Cu. Ft.

Dry Hole

Abandoned

Date

OCT 29 1941 19

S. J. LEWIS Scout