

Section 3 Township 19 Range 13W

Well No. #1 Hawkins

Company Rocket Drlg.

NORTH

		o					

WEST

EAST

SOUTH

Sec. 3 Twp. T9 R. 13W

Well No. #1 Hawkins Farm

Rocket Drlg. Company

Rocket Contractor

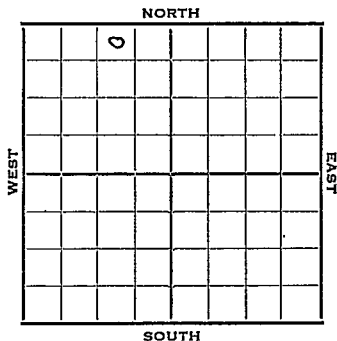
330 Ft. from N. Line

..... Ft. from S. Line

990 Ft. from E. Line

..... Ft. from W. Line

NW NE NW



1952 Elev. 1887' REPORT

6/18 MIR
6/25 8" @ 189'
Anhy 773'
Drlg. 2938'

7/2 Heeb. 3056 Br Li 3144
Lans. 3158
DST 3160-90 1 hr. 10' OCM
DST 3196-3245 3/4 hr. 20' M
DST 3277-3331 1 hr. 2670' gas 35'
O&GCM 60' HO&GCM 240' muddy oil 1050#
DST 3336-68 1 hr. 30' O&GCM 240' SW
875# Arg. 3393 RTD 3395 5" @ 3394

7/9 DP 3395' NS DD 3408' SO
S/1 BOPH 500 A S/3 BOPH
DD 3409' TD POP

7/17 NR

7/23 "

7/30 P/3 to 4 Boph & trace

8/6 Spud 6-18-52 Oil well TD 3409'
8" @ 189 Anhy 773' Heeb 3056'
Br. lime 3144' Lans. 3158'
DST 3160-90 open 1 hr. rec 10' OCM O#
DST 3196-3245 open 3/4 hr. rec 20' mud
DST 3277-3331 open 1 hr. rec 2670' gas,
35' O & GCM, 60' HO & GCM, 240' muddy
oil 1050#

OVER

1952

8/6

(Information continued)

DST 3336-68 open 1 hr. rec 30' O & GCM,
240' SW 875# Arb. 3393'
TD 3395 5" @ 3394 DD 3408
S/1 BOPH 500 A S/3 BOPH
DD 3409'
Comp. 110 BOPD

COMPLETED

1952

12/17

O.W.W.O.

Oil well TD 3409' Lans. 3158'
Arb. 3393' OTD 3409' 5" @ 3394
PB 3380 6/3330-36 18/3318-24
10/3310-14 1000 A S/22 BO 1 hr.
S/15 BO 2nd hr. S/16 BO 3rd hr.
S/9 BOPH 5 hr. 20% wtr.
19/3286-93 2000 A
Comp. 291 BOPD 20% wtr.

FIRST REPORT



COMPLETED

O.W.W.O.

1953

1/21

Oil Well
TD 3409
Lans 3158, Arb. 3393
OTD 3409
5" @ 3394
PB 3380
6/3330-32, 18/3318-24
10/3310-14 3000A
S/70 bo 17 bw 8 hrs.
19/3286-93, 2000A
Comp. 291 bopd some wtr.

FIRST REPORT



COMPLETED

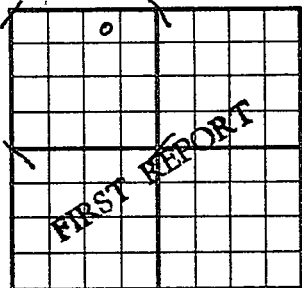
County Barton State Kansas

Sec. 3 (Blk.) 19 (Sur.) 13W Map No.

Operator Rocket Drlg.

Well No. 1 Farm Hackline

Elev. _____ Location NW NE NW



330 Ft. From N Line NW

990 Ft. From E Line Quarter

Ist. Report JUN 1 8 1952

Completion _____

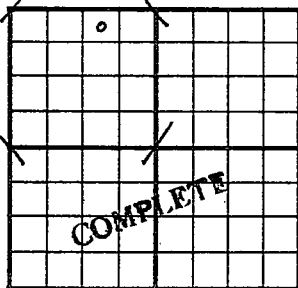
Remarks _____

Rocket - Contr.

Spudding Date _____

Drlg. Data _____

MIR

County Barton State KansasSec. 3 (Blk. Twp.) 19 (Sur. Rge.) 13W Map No.Operator Rocket Drlg.Well No. 1 Farm HawkinsElev. 1887 Location NW NE NW

330 Ft. From N Line NW

990 Ft. From E Line Quarter

1st. Report

Completion AUG 6 1952

Remarks

Rocket Drlg. - Contr.Spudding Date 6-18-52Drlg. Data Oil well TD 34098" @ 189 Anhy 773 Heeb. 3056Br. lime 3144 Lans. 3158 DST 3160-90open 1 hr. Rec. 10' ocm 0# DST 3196-3245 open 3/4 hr. Rec. 20' mudDST 3277-3331 open 1 hr. Rec. 2670' gas35' o & gcm 60' ho & gcm 240' muddy oil1050# \ DST 3336-68 open 1 hr.Rec. 30' o & gcm 240' sw 875#Arb. 3393 TD 3395 5" @ 3394 DD 3408S/ 1 boph 500 A S/ 3 boph DD 3409Comp. 110 bopd

County Barton State Kansas

Sec. 3 (Blk.) 19 (Sur.) 13W Map No.

Operator Rocket Drlg.

Well No. 1 Farm Hawkins

Elev. 1887 Location NW NE NW

	0				

330 Ft. From N Line NW

990 Ft. From E Line Quarter

Ist. Report DEC 17 1952

Completion DEC 17 1952

Remarks OWWO

O.W.W.O.

Spudding Date

Drig. Data Oil well TD 3409

Lans. 3158 Arb. 3393 OTD 3409

5" @ 3394 PB 3380 6/ 3330-36

18/ 3318-24 10/ 3310-14 1000 A

S/ 22 bo 1 hr. S/ 15 bo 2nd hr.

S/ 16 bo 3rd hr. S/ 9 boph 5 hr.

20% wtr. 19/ 3286-93 2000 A

Comp. 291 bopd 20% wtr.

O.W.N.O.

County Barton State KansasSec. 3 (Blk. Twp.) 19 (Sur. Rge.) 13W Map No.Operator Rocket Drlg.Well No. 1 Farm HawkinsElev. 1887 Location NW NE NW

		0			

330 Ft. From N Line NW990 Ft. From E Line Quarter1st. Report JAN 21 1953Completion JAN 21 1953Remarks O.W.N.O.Spudding Date O.W.N.O.Drlg. Data Oil well TD 3409Lens. 3158 Arb. 3393 OTD 34095" @ 3394 PB 3380 6/ 3330-32 18/ 3318-24 10/ 3310-14 3000 A S/ 70 bo17 bw 8 hr. 19/ 3286-93 2000 AComp. 297 "bopd some wtr.

J. G. McGEHEE