FORM 51 25M 3-49 PETROL

KANSAS Barton

Section 34 Township 16 Range 11-W

Well No. #11 Frees "A"

Company Elreco

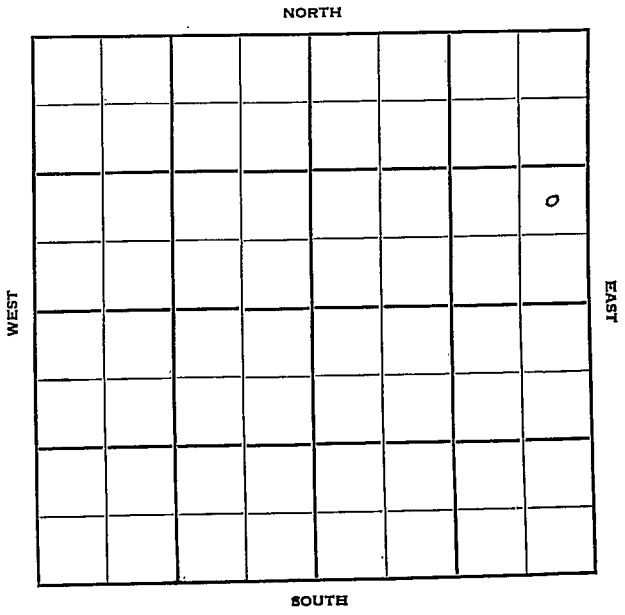

FORM 252-B
10M 9-49 PETROL

KANSAS Barton

Sec. 34 Twp. 16 R. 11-W

Well No. #11 Frees "A" Farm

Elreco Company

Sterling Drlg. - Contr. Contractor

Kraft-Prusa

_____ Ft. from N. Line

1050 Ft. from S. Line

330 Ft. from E. Line

_____ Ft. from W. Line

NE SE NE

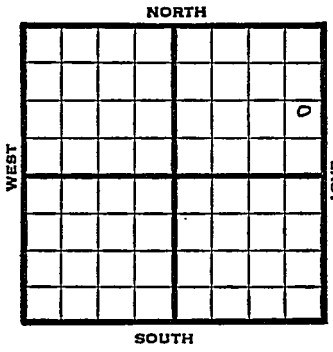

1950	Elev 1941 REPORT
9/6	Spud 9-2-50 8" @ 320 Anhy 755 Drlg 1400
10/18	Spud 9-2-50 SWD Well TD 3624 8" @ 320' Anhy 755' Heeb. 2986' Dodge 3004' Br Lime 3089' Lans. 3101' Cong. 3380' Arb. 3415-3624 5" @ 3440' Comp. for SWD COMPLETED

FORM 275 FOR SALE BY KANSAS BLUE PRINT CO.

County Barton State Kansas

Sec. 34 (Blk. Twp.) 16 (Sur. Rge.) 11W Map No.

Operator Elreco

Well No. 11 Farm Frees "A"

Elev. 1941 Location NE SE NE

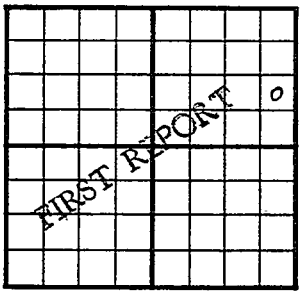

~~990~~ 1650 Ft. From S Line NE

330 Ft. From E Line Quarter

1st. Report SEP 6 1950

Completion

Remarks

Spudding Date 9-2-50

Drlg. Data Kraft-pruss Pool

8" @ 320 Anhy 755 drlg. 1400

J. E. TYRA

FORM 275 FOR SALE BY KANSAS BLUE PRINT CO.

County Barton State Kansas

Sec. 34 (Blk. Twp.) 16 (Sur. Rge.) 11W Map No.

Operator Elreco

Well No. 11 Farm Frees "A"

Elev. 1941 Location NE SE NE

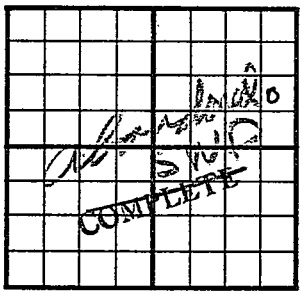

1050 Ft. From S Line NE

330 Ft. From E Line Quarter

1st. Report

Completion OCT 18 1950

Remarks Kraft-Prusa Pool

Sterling Drlg. - Contr.

Spudding Date 9-2-50

Drlg. Data SWD well Td 3624

8" @ 320 Anhy 755 Heeb. 2986

Dodge 3004 Br. lime 3089 Lans. 3101

Cong. 3380 Arb. 3415-3624 5" @ 3440

Comp. for SWD

J. E. TYRA