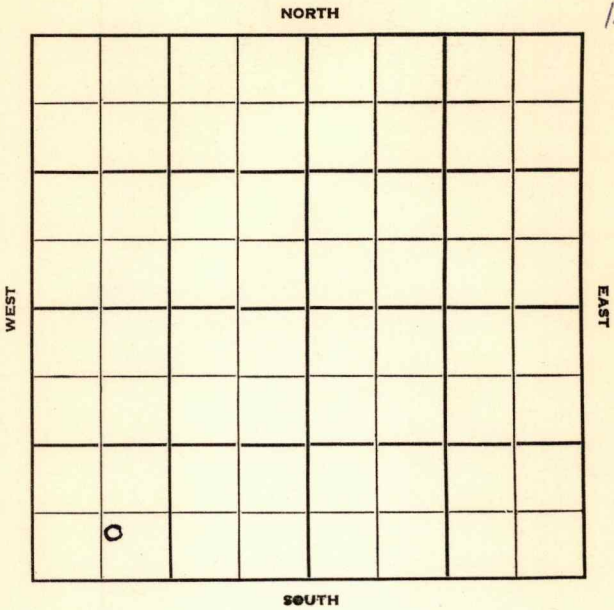


Section 12 Township 29 Range 5 E

Well No. # 1 Price

Company Morrison



Sec. 12 Twp. 29 R. 5E

Well No. #1 Price Farm

Morrison Company

Fox-Bush Contractor

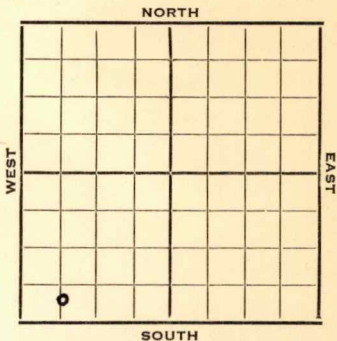
Ft. from N. Line

475' Ft. from S. Line

Ft. from E. Line

700' Ft. from W. Line

S/2 SW SW



1951 Elev. 1368' REPORT

12/19 Drlg.

1952

1/9 Spud 12-20-51
 Oil Well TD 2815
 8" @ 70
Bart 2786
 5" @ 2797 TD 2815
 1 1/4" 2788-95 HFO
 Comp. 180 BOPD 10% wtr.

COMPLETED


County **Butler** State **Kansas**

Sec. **12** (Blk. **29** (Sur. **5E**) Twp.) Map No.

Operator **Morrison**

Well No. **1** Farm **Price**

Elev. Location **S/2 SW SW**



475 Ft. From **S** Line **SW**

700 Ft. From **W** Line Quarter

1st. Report **DEC 1 9 1951**

Completion

Remarks

Spudding Date

Fox - Bush

Drig. Data

Drig.

J. E. TYRA

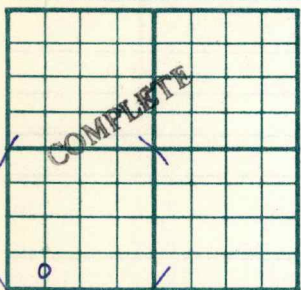
County Butler State Kansas

Sec. 12 (Blk. 29) (Sur. 5E) Map No.

Operator Morrison Drlg.

Well No. 1 Farm Price

Elev. 1368 Location C S L SW SW



475 Ft. From S Line SW

700 Ft. From W Line Quarter

1st. Report

Completion JAN 9 1952

Remarks Fox-Bush Pool


Spudding Date 12-20-51

Drlg. Data Oil well TD 2815

8" @ 70 Bart. 2786 5" @ 2797

TD 2815 14/ 2788-95 HFO

Comp. 180 bopd 10% water



J. E. TYRA