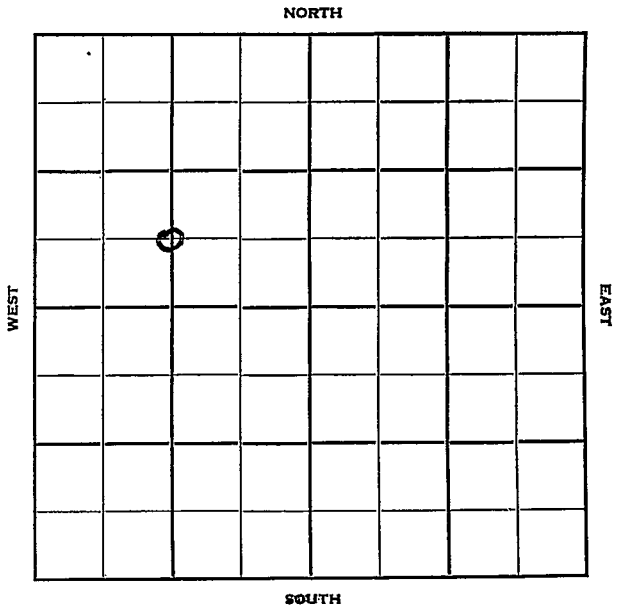


Section 21 Township 25 Range 15 E

Well No. # 5 Landes

Company McCormick



Sec. 21 Twp. 25 R. 15E

Well No. #5 Landes Farm

McCormick Company

Contractor

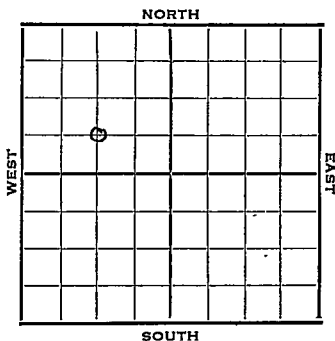
Ft. from N. Line

660 Ft. from S. Line

Ft. from E. Line

1320 Ft. from W. Line

App. C S/2 NW/4



1952

REPORT

8/20

Miss. 1475'
7" @ 1475' TD 1481' 1000 A
P/35 BO plus 35 Bwpd. Comp.

**FIRST REPORT
COMPLETED**

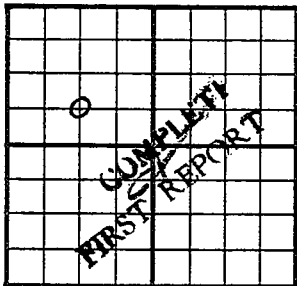
County **Woodson** State **Kansas**

Sec. **21** (Blk. Twp.) **25** (Sur. Rge.) **15E** Map No.

Operator **McCormick**

Well No. **5** Farm **Landes**

Elev. Location **App C S/2 NW/4**



660 Ft. From **S** Line **NW**

1320 Ft. From **W** Line Quarter

1st. Report **AUG 20 1952**

Completion **AUG 20 1952**

Remarks

Spudding Date

Drlg. Data

Miss 1475 7" @ 1475 TD 1481 1000A P/35

Bo plus 35 Bwpd. Comp.

J. G. McGEHEE