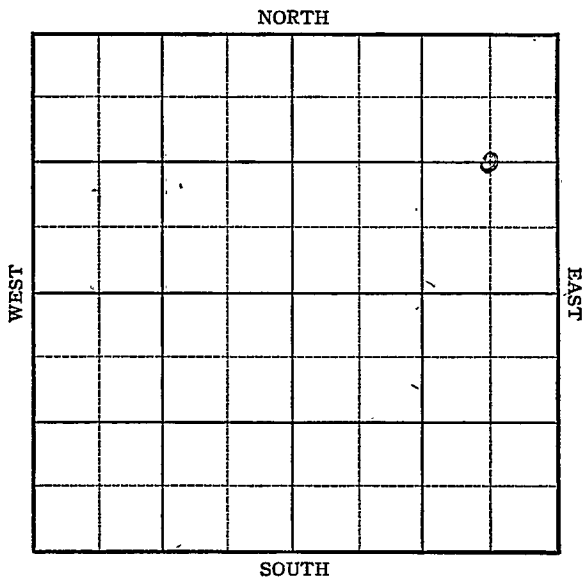




Section 22 Township 25 Range 15E

Well No. #2 Harder

Company McCormick



Sec. 22 Twp. 25 R. 15-E

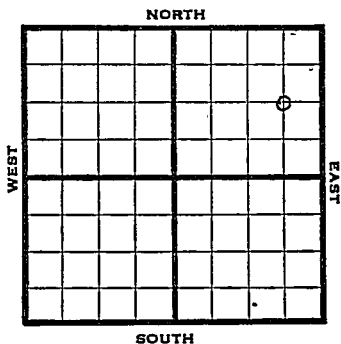
Well No. #2 Harder Farm
McCormick Company

1320 Ft. from N. Line

_____ Ft. from S. Line

660 Ft. from E. Line

_____ Ft. from W. Line



C $E\frac{1}{2}$ NE

1945

REPORT

12/12 10" @ 40'
8" @ 706'
Miss 1420
6" @ 1430'
T.D. 1450' SO&W
PB 1447'

12/20 "

12/28 Miss. 1420
6" @ 1430
2000 acid.
TD 1450'
Pump 8 Pot.
Grav. 38.0

COMPLETED

KANSAS Kansas Pool Name MiscellaneousMap No. K-17 Sec. 22 Twp. 25 R. 15EWell No. 2 HarderMcCormick CompanyFIRST REPORT ContractorC $E\frac{1}{2}$ NE

SECTION FLAT

1320 Ft. from N. Line Ft. from S. Line660 Ft. from E. Line Ft. from W. Line

			0

Woodson

Location Rig up

Drilling and Remarks:

10"-40

8"-706

Miss 1420

6"-1430

TD 1450 SO&W

PB 1447

RECORD

Cased in, ft.Sand Gas Oil Total Depth

PRODUCTION

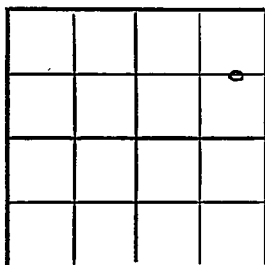
1st 24 hrs. Nat. 1st 24 hrs. after shot Gas Cu. Ft.Dry Hole Abandoned

Date

DEC. 12 1945 19S. I. LEWIS Scout

Kansas Pool Name Miscellaneous**KANSAS**Map No. A 17 Sec. 22 Twp. 25 R. 15EWell No. 2 HarderMcCormick Company**COMPLETED** ContractorC $E\frac{1}{2}$ NE

SECTION PLAT

1320 Ft. from N. Line Ft. from S. Line660 Ft. from E. Line Ft. from W. LineWoodson CountyLocation Rig up

Drilling and Remarks:

*Bliss 1420**6" @ 1430**2000 acid**Pump & Set**38" - In*

RECORD

Cased in., ft.Sand Gas Oil Total Depth 1750

PRODUCTION

1st 24 hrs. Nat. 1st 24 hrs. after shot Gas Cu. Ft.Dry Hole Abandoned

Date

DEC 28 1945 19S. J. LEWIS Scout