

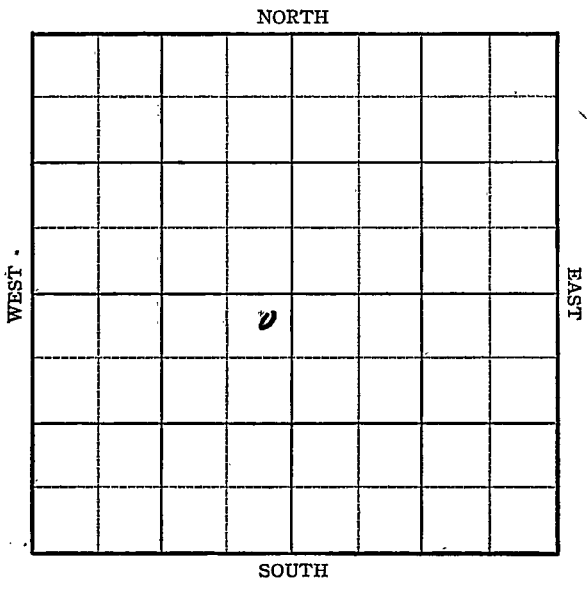
KANSAS - Barton County

FORM 51 5M PETROL

Section 1 Township 16 Range 12W

Well No. 1 Schauf "B"

Company Bridgeport



KANSAS

Barton

Sec. 1 Twp. 16 R. 12W

Well No. 1 Schauf "B" Farm

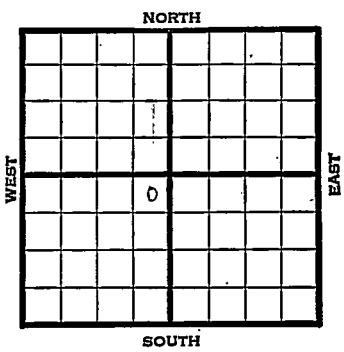
Bridgeport Company

Kraft-Prusa
330 Ft. from N. Line

 Ft. from S. Line

330 Ft. from E. Line

 Ft. from W. Line



NE SW

1945

Elev. 1883

REPORT

6/20

RUR

6/28

8" @ 292'

Drlg. 2105

7/11

Arb. 3352

TD 3377'

ABANDONED

Kansas Pool Name Kraft-PrusaMap No. 55 Sec. 1 Twp. 16 R. 12WWell No. 1Schauf "B"

Bridgeport

Company

FIRST REPORT

Contractor

NE SW

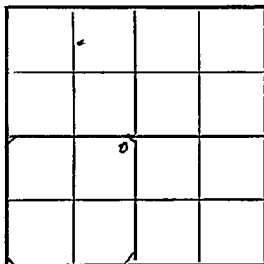
SECTION PLAT

330 Ft. from N. Line

_____ Ft. from S. Line

330 Ft. from E. Line

_____ Ft. from W. Line



Barton County

Location _____

Rig up _____

Drilling and Remarks:

RUR

RECORD

Cased _____ in., _____ ft.

Sand _____

Gas _____

Oil _____

Total Depth _____

PRODUCTION

1st 24 hrs. Nat. _____

1st 24 hrs. after shot _____

Gas _____ Cu. Ft.

Dry Hole _____

Abandoned _____

Date

JUN 20 1945 19

S. J. LEWIS Scout

KANSAS Kansas Pool Name Kraft-Prusa

Map No. 55 Sec. 1 Twp. 16 R. 12W

Well No. 1 Schauf "B"

Bridgeport Company

ABANDONED

Contractor

NE SW

E. 11773
SECTION PLAT

330 Ft. from N. Line

_____ Ft. from S. Line

330 Ft. from E. Line

_____ Ft. from W. Line

	z		
	.		

Barton County

Location _____

Rig up _____

Drilling and Remarks:

Cor 3352

RECORD

Cased _____ in., _____ ft.

Sand _____

Gas _____

Oil _____

Total Depth 3977

PRODUCTION

1st 24 hrs. Nat. _____

1st 24 hrs. after shot _____

Gas _____ Cu. Ft.

Dry Hole _____

Abandoned _____

Date

JUL 1 1945 19

S. J. LEWIS Scout