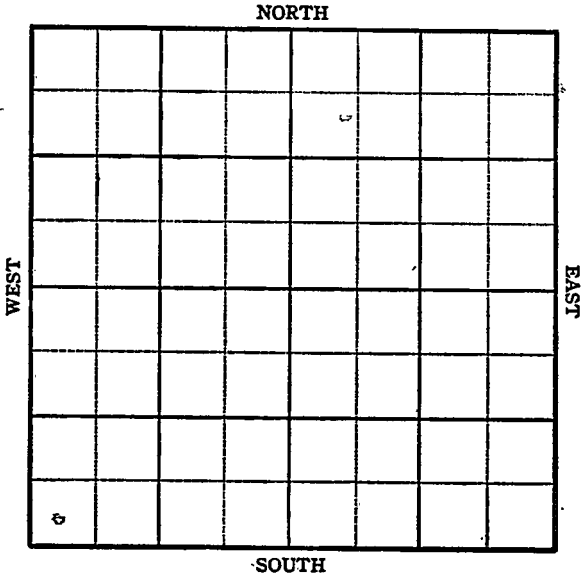


Section 2 Township 16 Range 12W

Well No. 1 Schauf

Company Glove Oil Ref.



KANSAS Barton

Sec. 2 Twp. 16 R. 12-W

Well No. #1 Schauf Farm _____

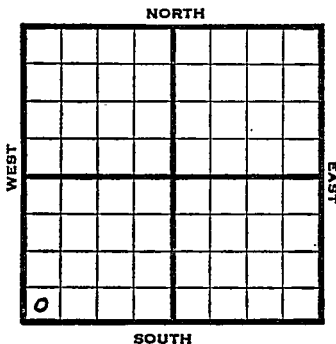
Globe Oil Ref. Company _____

_____ Ft. from N. Line

330 Ft. from S. Line

_____ Ft. from E. Line

330 Ft. from W. Line



SW $\frac{1}{4}$ c

REPORT

1945 Elev. 1896

11/7 8" @ 191'
Drlg. 906'

11/14 Lans 3099
Drlg. 3140'

11/21 Cong 3363
TD 3384
3384' in Cong

ABANDONED

KANSAS

Pool Name Kraft-PrusaMap No. 5-5 Sec. 2 Twp. 16 R. 12WWell No. 1 Schauf

Globe Oil Ref. _____ Company

FIRST REPORT _____ Contractor

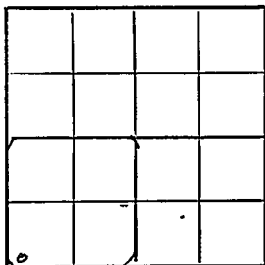
SW/c

SECTION PLAT

_____ Ft. from N. Line

330 Ft. from S. Line

_____ Ft. from E. Line

330 Ft. from W. LineBarton County

Location _____

Rig up _____

Drilling and Remarks:

8"-191906

RECORD

Cased _____ in., _____ ft.

Sand _____

Gas _____

Oil _____

Total Depth _____

PRODUCTION

1st 24 hrs. Nat. _____

1st 24 hrs. after shot _____

Gas _____ Cu. Ft.

Dry Hole _____

Abandoned _____

Date

NOV 7 194519S. J. LEWIS

Scout

KANSAS

Kansas

Pool Name Kraft-PrusaMap No. 55 Sec. 2 Twp. 16 R. 12WWell No. 1 Schauf

Globe Oil Ref.

Company

ABANDONED

Contractor

SW/C

E 11896

SECTION PLAT

_____ Ft. from N. Line

330 Ft. from S. Line

_____ Ft. from E. Line

330 Ft. from W. Line

Barton County

Location _____

Rig up _____

Drilling and Remarks:

Cong 3363
3384 in Cong

RECORD

Cased _____ in., _____ ft.

Sand _____

Gas _____

Oil _____

Total Depth 3384

PRODUCTION

1st 24 hrs. Nat. _____

1st 24 hrs. after shot _____

Gas _____ Cu. Ft.

Dry Hole _____

Abandoned _____

Date

NOV 21 1945 19

S. J. LEWIS Scout