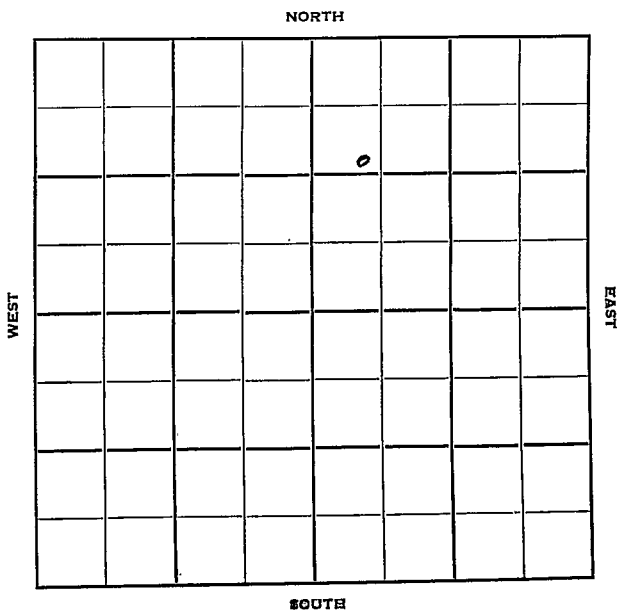


Section 27 Township 25 Range 14 E

Well No. 1 Fuhage

Company E. L. Edwards & Madison



Sec. 27 Twp. 25 R. 14E

Well No. #1 Fuhhage Farm

E. L. Edwards & Madison Company

Contractor

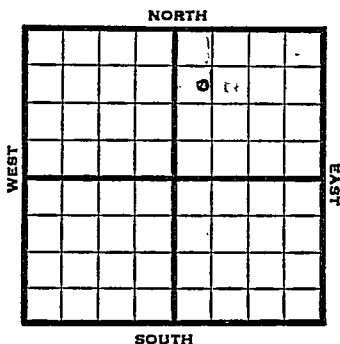
1280 Ft. from N. Line

_____ Ft. from S. Line

_____ Ft. from E. Line

640 Ft. from W. Line

SE NW NE



1950

REPORT

5/10
6/7

Rig up
8" @ 900'
Bart 1558-87'
TD 1587'
D&A

ABANDONED

Kansas

Map No. _____ Sec. 27 Twp. 25 R. 14EWell No. 1 FuhhareE. L. Edwards & Madison Company

Contractor

SE NW NE

SECTION PLAT

1280 Ft. from N. Line

_____ Ft. from S. Line

_____ Ft. from E. Line

640 Ft. from W. Line

Woodson

Location _____

Rig up X

Drilling and Remarks:

RECORD

Cased _____ in., _____ ft.

Sand _____

Gas _____

Oil _____

Total Depth _____

PRODUCTION

1st 24 hrs. Nat. _____

1st 24 hrs. after shot _____

Gas _____ Cu. Ft.

Dry Hole _____

Abandoned _____

Date

MAY 10 1950 19J. E. TYRA Scout

Kansas

Map No. _____ Sec. 27 Twp. 25 R. 14E

Well No. 1 Fuhhage

E. L. Edwards & Madison Company

Contractor

SE NW NE

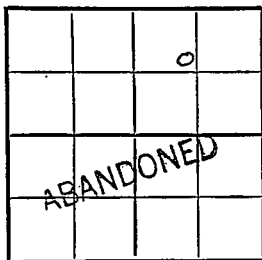
SECTION PLAT

1280 Ft. from N. Line

_____ Ft. from S. Line

_____ Ft. from E. Line

640 Ft. from W. Line



Woodson

RECORD

Location _____

Rig up _____

Drilling and Remarks:

8" @ 900'
Part 15-58-87
DVA

Cased _____ in., _____ ft.

Sand _____

Gas _____

Oil _____

Total Depth 1587

PRODUCTION

1st 24 hrs. Nat. _____

1st 24 hrs. after shot _____

Gas _____ Cu. Ft.

Dry Hole _____

Abandoned _____

Date

JUN 7 1951 19 _____ J. E. TYRA Scout