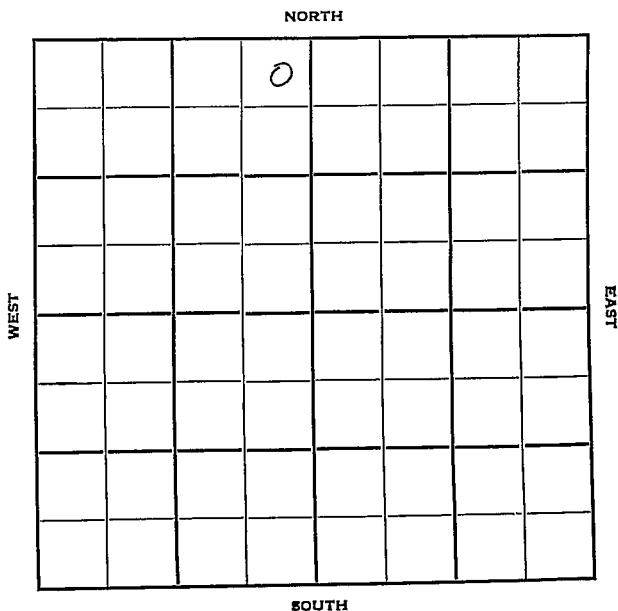


Section 4 Township 16 Range 12W

Well No. #3 Casey

Company W. L. Hartman



Sec. 4 Twp. 16 R. 12W

Well No. #3 Casey Farm _____

W. L. Hartman Company _____

Kraft-Prusa (Hartman, Contr.)
Pool _____

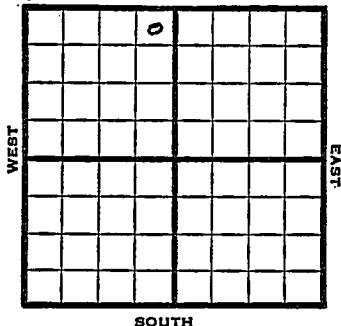
330' Ft. from N. Line

_____ Ft. from S. Line

330' Ft. from E. Line

_____ Ft. from W. Line

NE NW



1949 Elev 1856' REPORT

11/23 8" @ 133'
Anhy 795'
Drlg. 2018'

11/29 Lansing 3022'
Sooy 3293'
Arb. 3297'
TD 3299
5" @ 3297'

12/7 Drlg 3301'

12/14 TD 3319'
56 shots 3206-15 - 200 acid SO&W

12/21 " "
12/28 " "

1950
1/11 TD 3319'
8" @ 133'
5" @ 3297'
Plug back 3011'
Perf 15/2985-90
Perf 12/2990-94'
PP 39 BOPD
46 BWPD
Anhy 795'
Top 2702'
Heb 2934'
Lan 3022'
Arb. 3297'
Comp

COMPLETED

Kansas

Map No. _____ Sec. 4 Twp. 16 R. 12WWell No. 3 Casey

_____ W. L. Hartman _____ Company

_____ Hartman _____ Contractor

NE NW

FIRST REPORT
SECTION PLAT

_____ 330 Ft. from N. Line

_____ Ft. from S. Line

_____ 330 Ft. from E. Line

_____ Ft. from W. Line

		o	

Barton County

Location _____

Rig up _____

Drilling and Remarks:

8" @ 133

Anhy 795

drlg. 2018

RECORD

Cased _____ in., _____ ft.

Sand _____

Gas _____

Oil _____

Total Depth _____

PRODUCTION

1st 24 hrs. Nat. _____

1st 24 hrs. after shot _____

Gas _____ Cu. Ft.

Dry Hole _____

Abandoned _____

Date

NOV 23 1949 19

S. J. LEWIS Scout

Kansas

Map No. _____ Sec. 4 Twp. 16 R. 12WWell No. 3 CaseyW. I. Hartman Company

Contractor

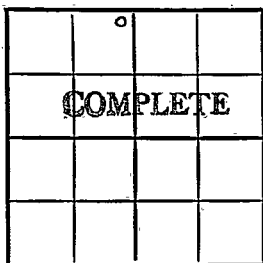
NE NW

E. W. 1856
SECTION PLAT330 Ft. from N. Line

_____ Ft. from S. Line

330 Ft. from E. Line

_____ Ft. from W. Line



Barton County

Location _____

Rig up _____

Drilling and Remarks:

8" @ 1335" @ 3297Plug Back 3011Per F 15/2985-90" 12/2990-94PP 39 BOPD46 B W P D

Date

RECORD

Cased _____ in., _____ ft.

Sand _____

Gas _____

Oil _____

Total Depth 3319

PRODUCTION

1st 24 hrs. Nat. _____

1st 24 hrs. after shot _____

Gas _____ Cu. Ft.

Dry Hole _____

Abandoned _____

G. E. TYRA

JUN 11 19

Scout

Arch 795
Top 270.2
Kib 2934
Low 3022
Arch 3297

JAN 16 1950

Scout Cards *Edith*
Land Small Map
Land Wall Map
Tracings
France Map
Pierce Map
Misc.