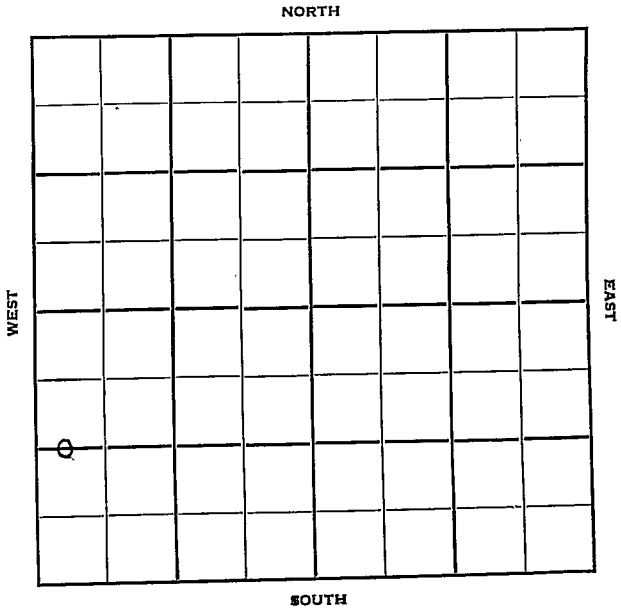


Section 27 Township 25 Range 14E

Well No. #5 Fuhlhage

Company R. L. Brinegar



Sec. 27 Twp. 25 R. 14E

Well No. #5 Fuhlhage Farm

R. L. Brinegar Company

Miscellaneous Contractor

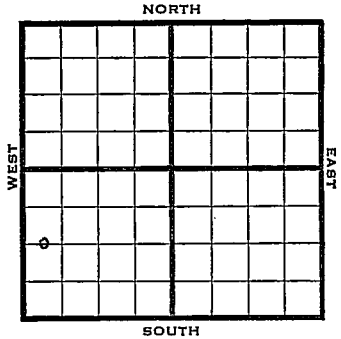
 Ft. from N. Line

1320' Ft. from S. Line

 Ft. from E. Line

330' Ft. from W. Line

C $W\frac{1}{2}$ $W\frac{1}{2}$ SW



1950 Elev 1494 REPORT

4/26

Location

5/10

TD 1494
8" @ 787
Cattleman sd 1364-78
Bart sd 1446-84
TD 1494
Dry and abandoned

ABANDONED

Map No. _____ Sec. 27 Twp. 25 R. 14E

Well No. 5 Fuhlhage

R. I. Brinegar Company

Contractor

C $W\frac{1}{2}$ $W\frac{1}{2}$ SW

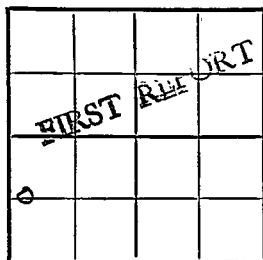
_____ Ft. from N. Line

1320 Ft. from S. Line

_____ Ft. from E. Line

330 Ft. from W. Line

SECTION PLAT



Woodson County

Location _____

Rig up _____

Drilling and Remarks:

RECORD

Cased _____ in., _____ ft.

Sand _____

Gas _____

Oil _____

Total Depth _____

PRODUCTION

1st 24 hrs. Nat. _____

1st 24 hrs. after shot _____

Gas _____ Cu. Ft.

Dry Hole _____

Abandoned _____

Date

APR 26 1950 19

J. E. TYRA Scout

Kansas

Map No. _____ Sec. 27 Twp. 25 R. 14E

Well No. 5 Fuhlhage

_____ R. L. Brinegar _____ Company

_____ Contractor

C $W\frac{1}{2}$ $W\frac{1}{2}$ SW

_____ Ft. from N. Line

1320 Ft. from S. Line

_____ Ft. from E. Line

330 Ft. from W. Line

SECTION PLAT

ABANDONED			

Woodson

Location _____

Rig up _____

Drilling and Remarks:

*8" @ 787
Cattlemansd 1364-78
Bont sd 1446-84
T-D. 1494
DFA*

RECORD

Cased _____ in., _____ ft.

Sand _____

Gas _____

Oil _____

Total Depth 1494

PRODUCTION

1st 24 hrs. Nat. _____

1st 24 hrs. after shot _____

Gas _____ Cu. Ft.

Dry Hole _____

Abandoned

Date

MAY 10 1950

J. E. TYRA

19

Scout