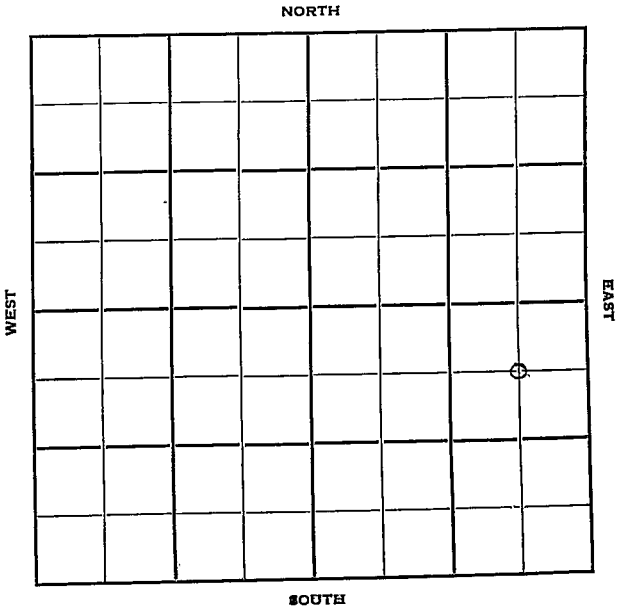


Section 27 Township 25 Range 14-E

Well No. #7 Fuhlhage

Company R L Brinegar et al



Sec. 27 Twp. 25 R. 14E

Well No. #7 Fuhlhage Farm

R. L. Brinegar et al Company

Contractor

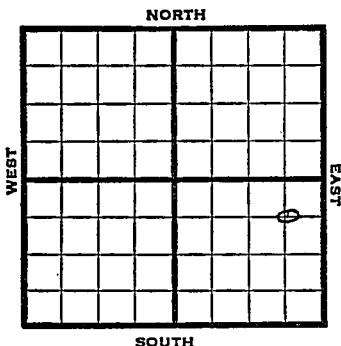
660' Ft. from N. Line

- - Ft. from S. Line

660' Ft. from E. Line

 Ft. from W. Line

C NE SE



1950 Elev ? REPORT

7/5 Spud 6-28-50
Drlg. 500'

8/9 10" @ 1140
7" @ 1428
Bart 1450
SO 1450-61
1475-81 TD
80 qt 1450-80
Comp 10 bopd
Completed

COMPLETED

Kansas

Map No. _____ Sec. 27 Twp. 25 R. 14EWell No. 7 FuhlhageR. L. Brinegar et al. Company_____
Contractor

C NE SE

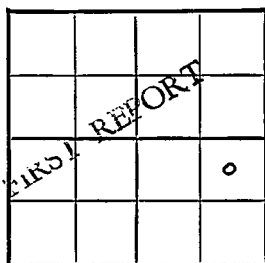
SECTION PLAT

660 Ft. from N. Line

_____ Ft. from S. Line

660 Ft. from E. Line

_____ Ft. from W. Line



Woodson County

Location _____

Rig up _____

Drilling and Remarks: _____

Spud 6-28-50

drlg. 500

RECORD

Cased _____ in., _____ ft.

Sand _____

Gas _____

Oil _____

Total Depth _____

PRODUCTION

1st 24 hrs. Nat. _____

1st 24 hrs. after shot _____

Gas _____ Cu. Ft.

Dry Hole _____

Abandoned _____

Date

JUL 5 1950 19J. E. TYRA Scout

