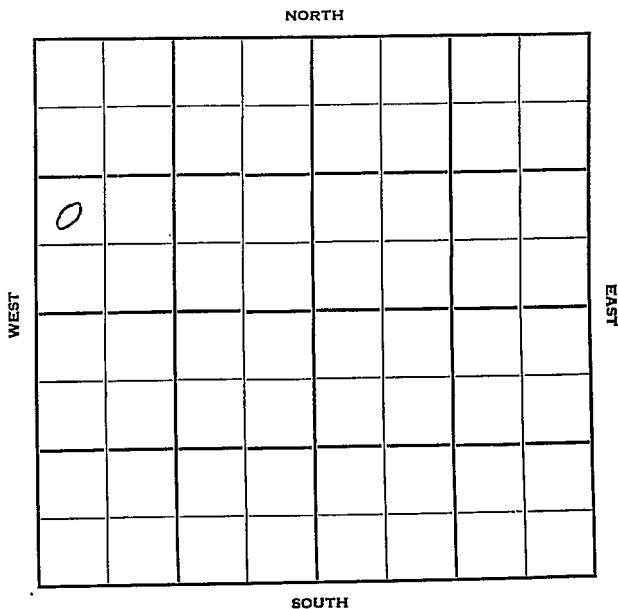


Section 27 Township 25 Range 14E

Well No. #8 Fuhlhage

Company Lincoln Oil



Woodson

KANSAS
R. 14E

Sec. 27 Twp. 25

Well No. #8 Euhlhage Farm

Lincoln Oil Company

Miscellaneous

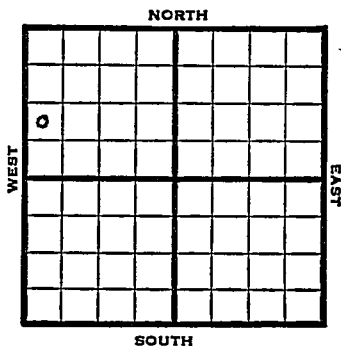
_____ Ft. from N. Line

990' Ft. from S. Line

_____ Ft. from E. Line

330' Ft. from W. Line

NW SW NW



1950

REPORT

1/11 Spud 1-5-50
10" @ 60'

1/18 Drlg. 740'
TD 1540'

10" @ 60'
7" @ 1420'

Miss 1510'

D&A

Aband.

ABANDONED

Kansas

Miscellaneous

Map No. _____ Sec. 27 Twp. 25 R. 14E

Well No. 8 Fuhlhage

_____ Lincoln Oil _____ Company

_____ Contractor

NW SW NW

SECTION FLAT

_____ Ft. from N. Line

990 Ft. from S. Line

_____ Ft. from E. Line

330 Ft. from W. Line

o	FIRST REPORT		

Woodson County

Location _____

Rig up _____

Drilling and Remarks:

Spud 1-5-50

10" @ 60

drlg. 740

RECORD

Cased _____ in., _____ ft.

Sand _____

Gas _____

Oil _____

Total Depth _____

PRODUCTION

1st 24 hrs. Nat. _____

1st 24 hrs. after shot _____

Gas _____ Cu. Ft.

Dry Hole _____

Abandoned _____

Date

JAN 11 1950 19

J. E. TYRA

Scout

Map No. _____ Sec. 27 Twp. 25 R. 14EWell No. 8 Fuhlhage

_____ Lincoln Oil _____ Company

_____ Contractor


NW SW NW

SECTION PLAT

_____ Ft. from N. Line

990 Ft. from S. Line

_____ Ft. from E. Line

330 Ft. from W. Line

Woodson County

Location _____

Rig up _____

Drilling and Remarks:

10066'
7" @ 1420
Miss - 1510

D + A.

RECORD

Cased _____ in., _____ ft.

Sand _____

Gas _____

Oil _____

Total Depth 1540

PRODUCTION

1st 24 hrs. Nat. _____

1st 24 hrs. after shot _____

Gas _____ Cu. Ft.

Dry Hole _____

Abandoned _____

Date

JAN 18 1950

19

J. E. TYR

Scout