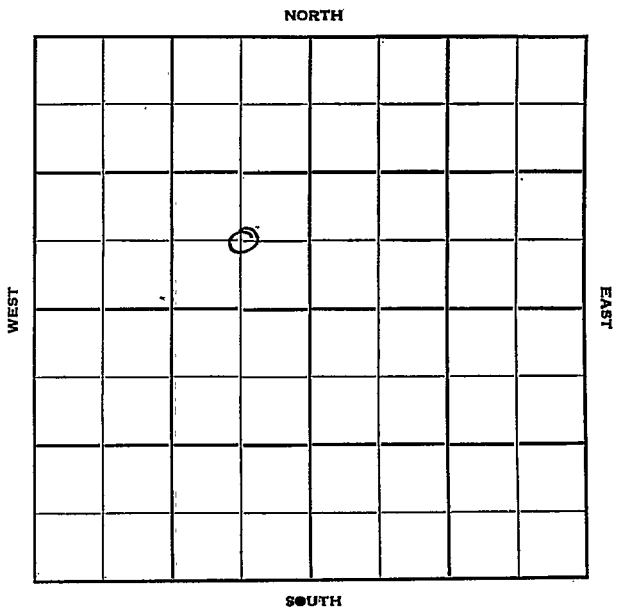


Section 27 Township 25 Range 14-E

Well No. #10 Fuhlhage

Company Lincoln Oil



Woodson

KANSAS

Sec. 27 Twp. 25 R. 14E

Well No. #10. Fuhlhage Farm

Lincoln Oil Company

Contractor

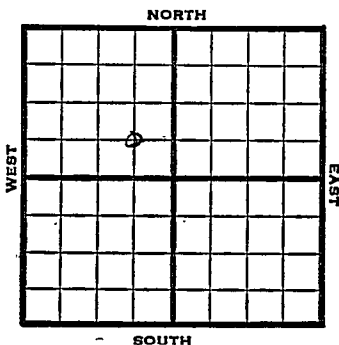
Ft. from N. Line

660' Ft. from S. Line

660' Ft. from E. Line

Ft. from W. Line

C SE NW



1950

?

REPORT

11/15

RUR

12/6

10" @ 160  
Bart 1414-83  
TD 1520  
7" @ 1414  
D&A  
**ABANDONED**

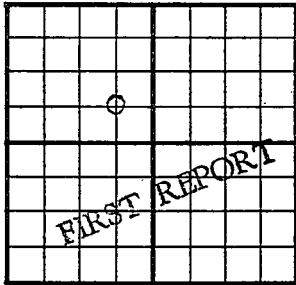
County Woodson State Kansas

Sec. 27 (Blk. Twp.) 25 (Sur. Rge.) 14E Map No.

Operator Lincoln Oil

Well-No. 10 Farm. Fuhlhage

Elev. \_\_\_\_\_ Location C SE NW



660 Ft. From S Line NW

660 Ft. From E Line Quarter

Ist. Report NOV 15 1950

Completion \_\_\_\_\_

Remarks \_\_\_\_\_

Spudding Date \_\_\_\_\_

Drilg. Data \_\_\_\_\_

R U R

J. E. TYRA

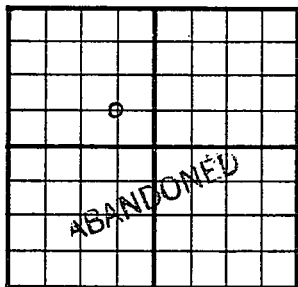
County Woodson State Kansas

Sec. 27 (<sup>Blk.</sup>Twp.) 25 (<sup>Sur.</sup>Rge.) 14E Map No.

Operator Lincoln Oil

Well No. 10 Farm Fuhlhage

Elev. \_\_\_\_\_ Location C SE NW



660 Ft. From S Line NW

660 Ft. From E Line Quarter

1st. Report

Completion DEC 6 1950

Remarks

Spudding Date

Drlg. Data D & A TD 1520

10" @ 160 Bart. 1414-83 TD 1520

7" @ 1414 D & A

J. E. TYRA