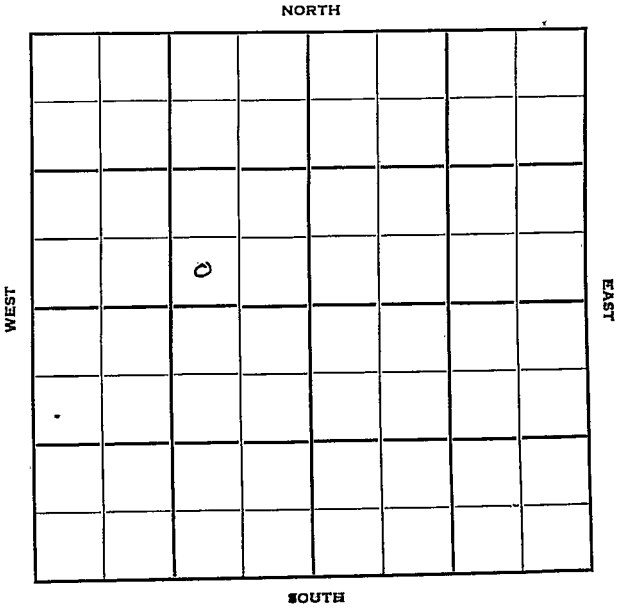


Section 27 Township 25 Range 14-E

Well No. #11 Fuhlhage

Company Lincoln Oil



Sec. 27 Twp. 25 R. 14E ✓

Well No. #11 Fuhlhage Farm

Lincoln Oil Company

Contractor

Miscellaneous

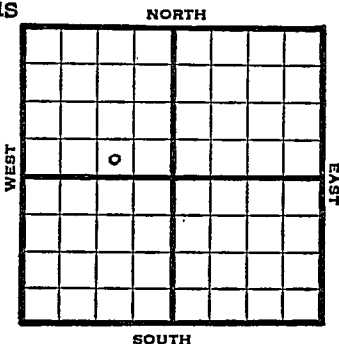
Ft. from N. Line

330' Ft. from S. Line

990' Ft. from E. Line

Ft. from W. Line

SW SE NW



1950

Elev

REPORT

4/26

Location

5/24

TD 1605  
 8" @ 796  
 Bart 1420  
 6" @ 1420  
 TD 1505  
 D&A

**ABANDONED**

~~ADDRESS~~

Map No. \_\_\_\_\_ Sec. 27 Twp. 25 R. 14E

Well No. 11 Fuhlhage

Lincoln Oil Company

Contractor

SW SE NW


SECTION PLAT

\_\_\_\_\_ Ft. from N. Line

330 Ft. from S. Line

990 Ft. from E. Line

\_\_\_\_\_ Ft. from W. Line



Woodson County

Location X

Rig up

Drilling and Remarks:

RECORD

Cased \_\_\_\_\_ in., \_\_\_\_\_ ft.

Sand \_\_\_\_\_

Gas \_\_\_\_\_

Oil \_\_\_\_\_

Total Depth \_\_\_\_\_

PRODUCTION

1st 24 hrs. Nat. \_\_\_\_\_

1st 24 hrs. after shot \_\_\_\_\_

Gas \_\_\_\_\_ Cu. Ft.

Dry Hole \_\_\_\_\_

Abandoned \_\_\_\_\_

Date

APR 26 1950

19

J. E. TYRA Scout

show # 10 dry  
hole here

Same feet measurements  
as this ticket

check & advise

Sam


- Scout Cards
- Land Survey Map
- Large Book
- Tracings
- France Map
- Pierce Map
- Misc.

~~RECEIVED~~  
JAN 2 1950

3

Kansas

Map No. 7 Sec. 27 Twp. 25 R. 14EWell No. 11 FuhlhageLincoln Oil Company

Contractor

SW SE NW

## SECTION PLAT

	ABANDONED		
	o		

       Ft. from N. Line330 Ft. from S. Line990 Ft. from E. Line       Ft. from W. LineWoodsonLocation       Rig up       

Drilling and Remarks:

8" c 796  
 Bart. 1420  
 6" c 1420  
 T.D. 1505  
 D+A

## RECORD

Cased        in.,        ft.Sand       Gas       Oil       Total Depth 1505

## PRODUCTION

1st 24 hrs. Nat.       1st 24 hrs. after shot       Gas        Cu. Ft.Dry Hole       Abandoned       

Date

MAY 24 1950 19J. E. TYRA Scout