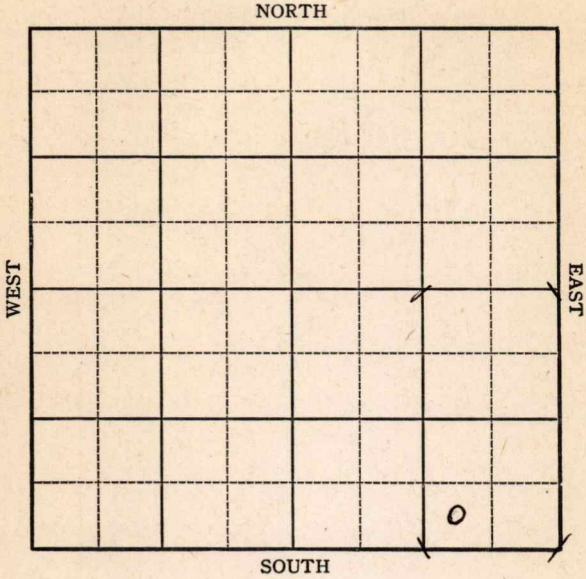


Section 23 Township 28 Range 7-E

Well No. #1 Lemon "B"

Company Rex & Morris



Sec. 23 **KANSAS** Twp. 28 R. 7-E

Well No. #1 Lemon "B" Farm  
Rex & Morris Company

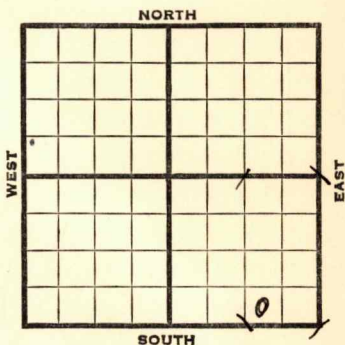
\_\_\_\_\_ Ft. from N. Line

330 Ft. from S. Line

990 Ft. from E. Line

\_\_\_\_\_ Ft. from W. Line

*Elev. 1453*



1943	REPORT
9/1	Location
9/8	"
9/15	Drlg. 640'
9/22	10" @ 1420 1445 UR 10"
9/29	10" @ 1469 <b>KC 1960</b> 8" @ 2090
10/6	Drlg. 2180' <b>KC 2305 Corrected</b> <b>Miss 2714</b> 6" @ 2719' T.D. 2744'
10/13	<b>Miss 2714</b> 6" @ 2719' PB 2738 3000 acid Pump 80 Pot. T.D. 2744 Gravity 36
	<b>COMPLETED</b>

KANSAS

Map No. 10 Sec. 23 Twp. 28 R. 7E

Well No. 1 Lemon

Rex & Morris Company

FIRST REPORT Contractor

SW SE SE


SECTION PLAT

Ft. from N. Line

330 Ft. from S. Line

990 Ft. from E. Line

Ft. from W. Line



Miscellaneous

Location X

Rig up

Drilling and Remarks:

RECORD

Cased in., ft.

Sand

Gas

Oil

Total Depth

PRODUCTION

1st 24 hrs. Nat.

1st 24 hrs. after shot

Gas Cu. Ft.

Dry Hole

Abandoned

Date

SEP 1 1943

19

S. J. LEWIS

Scout

