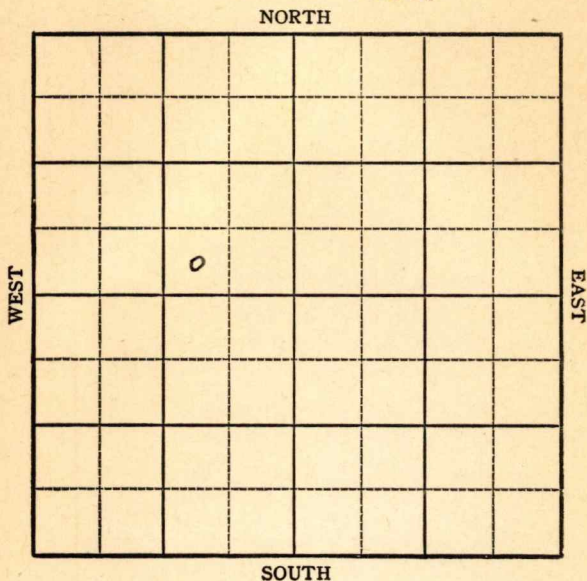


Section 24 Township 28 Range 7E

Well No. 1 Van Huss

Company J.E. Morris et al

Misc.



Sec. 24 Twp. 28 R. 7-E ✓

Well No. #1 Van Huss Farm

J E Morris et al Company

Miscellaneous

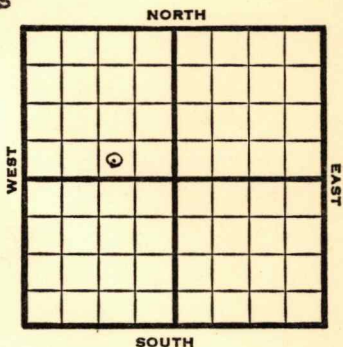
_____ Ft. from N. Line

330 Ft. from S. Line

990 Ft. from E. Line

_____ Ft. from W. Line

SW SE NW



1948

Elev 1463'

REPORT

12/22

Machine

12/29

Drlg. 150'

1/5

12" @ 780'

Drlg. 1180'

1/12

10" @ 1476

1/21

8" @ 2140'

Drlg. 2190'

1/26

Miss 2722

5" @ 2725

TD 2725'

2/2

TD 2783'

Miss 2722'

Aband.

ABANDONED

Map No. _____ Sec. 24 Twp. 28 R. 7E


Well No. 1 Van Huss

J. E. Morris etal. Company

FIRST REPORT Contractor

SW SE NW

SECTION PLAT



_____ Ft. from N. Line

330 Ft. from S. Line

990 Ft. from E. Line

_____ Ft. from W. Line

Butler County

RECORD

Location _____

Cased _____ in., _____ ft.

Rig up _____

Sand _____

Drilling and Remarks:

Gas _____

Oil _____

Machine _____

Total Depth _____

PRODUCTION

1st 24 hrs. Nat. _____

1st 24 hrs. after shot _____

Gas _____ Cu. Ft.

Dry Hole _____

Abandoned _____

Date

DEC 22 1948 19

S. J. LEWIS

Scout

Map No. 10 Sec. 24 Twp. 28 R. 7E

Well No. 1 Van Huss

J. E. Morris et al. Company

ABANDONED Contractor

SW SE NW

E. 1. 14. 63

SECTION PLAT

_____ Ft. from N. Line

330 Ft. from S. Line

990 Ft. from E. Line

_____ Ft. from W. Line

Butler County

Location _____

Rig up _____

Drilling and Remarks:

Miss 2722

RECORD

Cased _____ in., _____ ft.

Sand _____

Gas _____

Oil _____

Total Depth 2780

PRODUCTION

1st 24 hrs. Nat. _____

1st 24 hrs. after shot _____

Gas _____ Cu. Ft.

Dry Hole _____

Abandoned _____

Date

FEB 2 1949 19

S. J. LEWIS Scout