FORM 51 25M 3-49 PETROL

Barton KANSAS

Section 9 Township 16 Range 12W

Well No. #1 Mans

Company D. R. Lauck

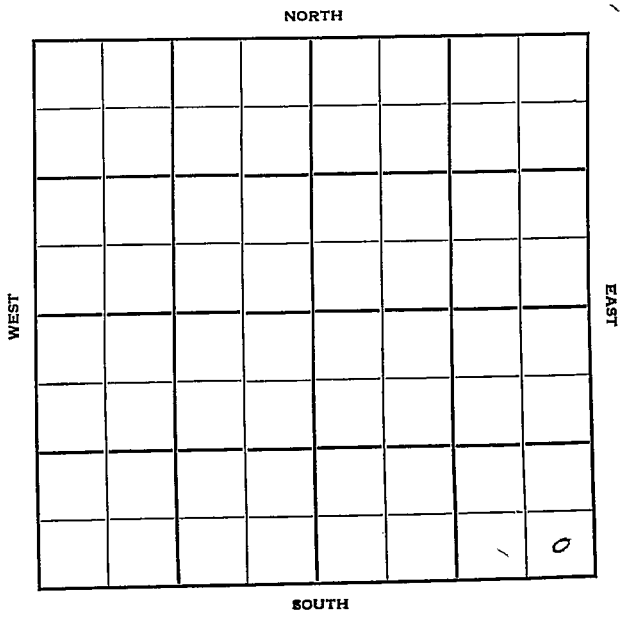

FORM 252-A
5M 10-48 PETROL

KANSAS

Barton

Sec. 9 Twp. 16 R. 12W

Well No. #1 Mans Farm

D. R. Lauck Company

Kraft-Prusa (Lauck, Contr.)
Pool

____ Ft. from N. Line

330' Ft. from S. Line

330' Ft. from E. Line

____ Ft. from W. Line

SE/C

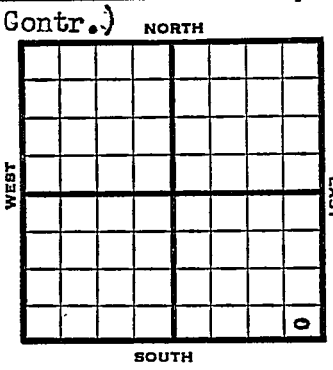


| 1949 | REPORT |
|---|---|
| | Elev 1890' |
| 11/23 | Location |
| 11/29 | RUR |
| 12/7 | 10"@ 228'<br>Drlg 2140' |
| 12/14 | Lansing 3080' Conglomerate 3340'<br>TD 3376'<br>5" @ 3375' |
| 12/20 | TD 3376'<br>Lansing 3080'<br>Cong 3340'<br>5"@ 3375'<br>Perf Lans.<br>3500 Acid<br>Pump 50 Oil Pot<br>42° Gr.<br>Comp |

COMPLETED

Form 26 200 Bks. 6-49 Petrol

Kansas

Kraft-Prusa Pool

Map No. _____ Sec. 9 Twp. 16 R. 12W

Well No. 1 Mans

D. R. Lauck Company

Lauck Contractor

SE/C

FIRST REPORT

SECTION PLAT



_____ Ft. from N. Line

330 Ft. from S. Line

330 Ft. from E. Line

_____ Ft. from W. Line

Barton County

Location X

Rig up _____

Drilling and Remarks:

RECORD

Cased _____ in., _____ ft.

Sand _____

Gas _____

Oil _____

Total Depth _____

PRODUCTION

1st 24 hrs. Nat. _____

1st 24 hrs. after shot _____

Gas _____ Cu. Ft.

Dry Hole _____

Abandoned _____

Date

NOV 23 1949 19

S. J. LEWIS Scout

Form 26 200 Bks. 6-49 Petrol

Kraft-Prusa Pool

Kansas

Map No. _____ Sec. 9 Twp. 16 R. 12W

Well No. 1 Mans

D. R. Lauck Company

COMPLETE Contractor

SE/C

El. 1890

SECTION PLAT



| | | | |
|---|---|---|---|
| | | | |
| | | | |
| | | | |
| | | | |

_____ Ft. from N. Line

330 Ft. from S. Line

330 Ft. from E. Line

_____ Ft. from W. Line

Barton County

Location _____

Rig up _____

Drilling and Remarks:

Lans 3080
Cong 3340
5" @ 3375
Perf Lans.
8500 acid
Pump 50 oil Pot
42° Gr.

RECORD

Cased _____ in., _____ ft.

Sand _____

Gas _____

Oil _____

Total Depth 3376

PRODUCTION

1st 24 hrs. Nat. _____

1st 24 hrs. after shot _____

Gas _____ Cu. Ft.

Dry Hole _____

Abandoned _____

Date

DEC 21 1949 19

S. J. LEWIS Scout