

KANSAS

FORM 51 5M 10-41 PETROL

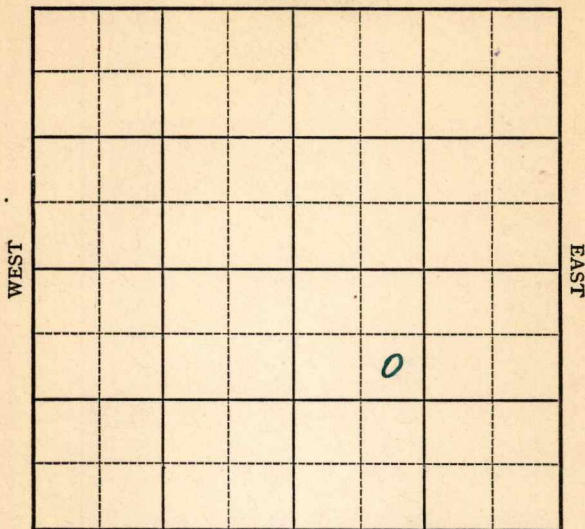
Greenwood ✓

Section 8 Township 28 Range 12-E

Well No. #1 Crawford

Company Dunne

NORTH Miscellaneous



SOUTH

Sec. 8 Twp. 28 R. 12-E

Well No. #1 Crawford Farm

Dunne Company

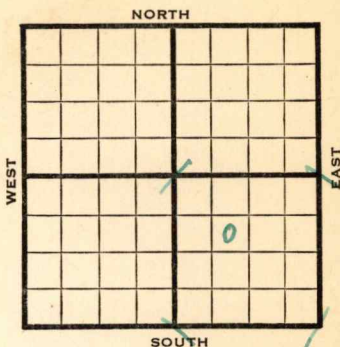
(Misc.)

990 Ft. from N. Line

_____ Ft. from S. Line

_____ Ft. from E. Line

990 Ft. from W. Line



1942

REPORT

7/1 Location

7/8 "

7/15 SD 39'

7/22 12" - 39', 10" - 238'
595 fsg.

7/29 815 Run 8"

8/5 8" - 760

K.C. 990

6" - 992

Drlg. 1015'

8/12 K.C. 990

6" - 992

T.D. 1017

No shows.

ABANDONED

Map No. 9 Sec. 8 Twp. 28 R. 12E

Well No. 1 Crawford

Dum e

Company

ABANDONED

Contractor

SE NW SE

SECTION PLAT

990 Ft. from N. Line

_____ Ft. from S. Line

_____ Ft. from E. Line

990 Ft. from W. Line

MISCELLANEOUS

Location _____

Rig up _____

Drilling and Remarks:

K C 990

6 "C 992

No shows

RECORD

Cased _____ in., _____ ft.

Sand _____

Gas _____

Oil _____

Total Depth 1017

PRODUCTION

1st 24 hrs. Nat. _____

1st 24 hrs. after shot _____

Gas _____ Cu. Ft.

Dry Hole _____

Abandoned _____

Date

AUG 12 1942

S. J. LEWIS Scout

Greenwood **KANSAS**

Map No. 9 Sec. 8 Twp. 28 R. 12E


Well No. 1 Crawford

Dunne Company

FIRST REPORT Contractor

SE NW SE

SECTION PLAT



990 Ft. from N. Line

_____ Ft. from S. Line

_____ Ft. from E. Line

990 Ft. from W. Line

Miscellaneous

Location XXX

Rig up _____

Drilling and Remarks:

RECORD

Cased _____ in., _____ ft.

Sand _____

Gas _____

Oil _____

Total Depth _____

PRODUCTION

1st 24 hrs. Nat. _____

1st 24 hrs. after shot _____

Gas _____ Cu. Ft.

Dry Hole _____

Abandoned _____

Date

JUL 1 1942

S. J. LEWIS

Scout