

DX 78-1

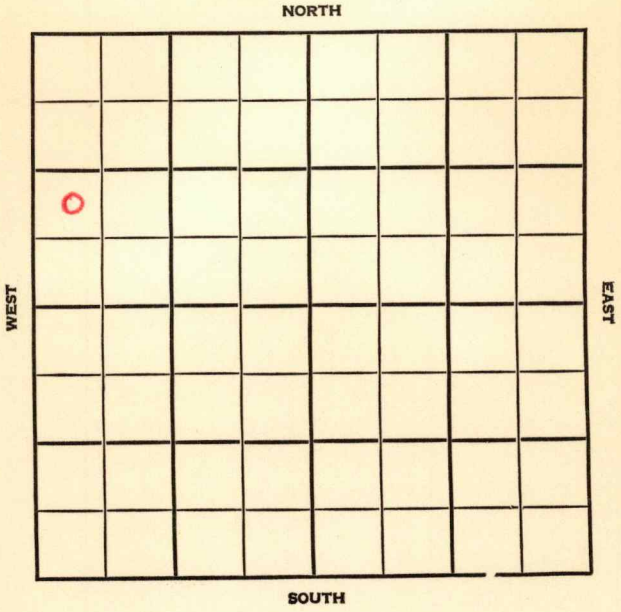
Sedgwick

KANSAS

Section 5 Township 29 Range 1E

Well No. #1 Johnny Clark

Company Von Feldt & J. Clark etal.



Sedgwick

KANSAS

| | | |
|-----------|------------|----------|
| SEC. 5 | TWP. 29 | R. 1E |
|-----------|------------|----------|

WELL NO. **1 Johnny Clark** FARM
COMPANY

Von Feldt & J. Clark et al

CONTRACTOR
Gabbert-Jones

Gladys Pool

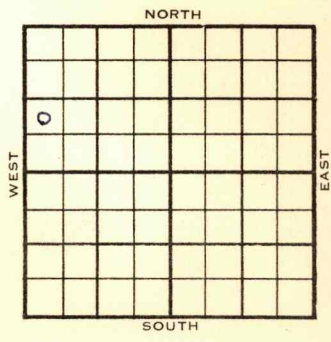
_____ Ft. from N. Line

1220' _____ Ft. from S. Line

_____ Ft. from E. Line

225' _____ Ft. from W. Line

NW SW NW



| | | |
|------|---------------------------|--------|
| 1955 | ELEVATION 1264' | REPORT |
|------|---------------------------|--------|

5/25 Spud 5-16-55
Surface Set

8/3 8 5/8" @130/100 5 1/2" @3188 CO to 3200
1000 A F/22 boph Comp. F/83 bopd

| | | |
|---------|----------|------|
| KC | 2661 | 1397 |
| BKC | 2854 | 1590 |
| M. ch | 3181 | 1917 |
| M. Dolo | 3189 | 1925 |
| TD. | 3200 1/2 | |

COMPLETED

County Sedgwick State Kansas

Sec. 5 (Blk. Twp.) 29 (Sur. Rge.) 1E Map No.

Operator Von Feldt & J. Clark etal.

Well No. 1 Farm Johnny Clark

Elev. _____ Location NW SWNW

| | | | | | |
|--|--|--|--|--|--|
| | | | | | |
| | | | | | |
| | | | | | |
| | | | | | |
| | | | | | |
| | | | | | |
| | | | | | |
| | | | | | |
| | | | | | |
| | | | | | |
| | | | | | |

1200 Ft. From S Line NW
225 Ft. From W Line Quarter

1st. Report MAY 25 1955

Completion _____


Remarks _____

Gabbert-Jones - Contr.

Spudding Date 5-16-55

Drig. Data Gladys Pool

surface set



County Sedgwick Elev. 1264
 Sec. 5 Twp. 29 Rge. 1E
 Company Von Feldt & J. Clark etal.
 Farm Name Johny Clark No. 1

| TOPS | DEPTH | LOG | DATUM |
|--------|------------------|-----|-------------|
| Anh. | | | |
| TP. | | | |
| H. | | | |
| Tr. | | | |
| Dg. | | | |
| Bl. | | | |
| L. | | | |
| K.C. | <u>2661</u> | | <u>1397</u> |
| B.K.C. | <u>2854</u> | | <u>1590</u> |
| Ce. | | | |
| C. | | | |
| M. | <u>ch 3181</u> | | <u>1917</u> |
| M. | <u>D.10 3189</u> | | <u>1925</u> |
| K. | | | |
| Mz. | | | |
| Mq. | | | |
| V. | | | |
| S. | | | |
| S. | | | |
| A. | | | |
| R. | | | |
| PE. | | | |
| G. | | | |
| T.D. | <u>3200 1/2</u> | | |

Loc. in Sec. _____
NW SW NW
1200' SL
225' WL
 Geol. _____
 Contr. _____
Gabbert-Jones
 Pool _____
Gladys

| | | | |
|-----------------|--|--|--|
| | | | |
| 0 | | | |
| COMPLETE | | | |

Date Comm. 6-11-55 AUG 3 1955
8 5/8" @ 130/100 5 1/2" @ 3188 CO to
3200 1000 A F/ 22 boph
Comp. F/ 83 bopd

Co. No. Sec. T. R.