KANSAS Barton County

FORM 51 5M PETROL

Section 13 Township 16 Range 12W

Well No. 4 Dolecheck

Company R. E. Day

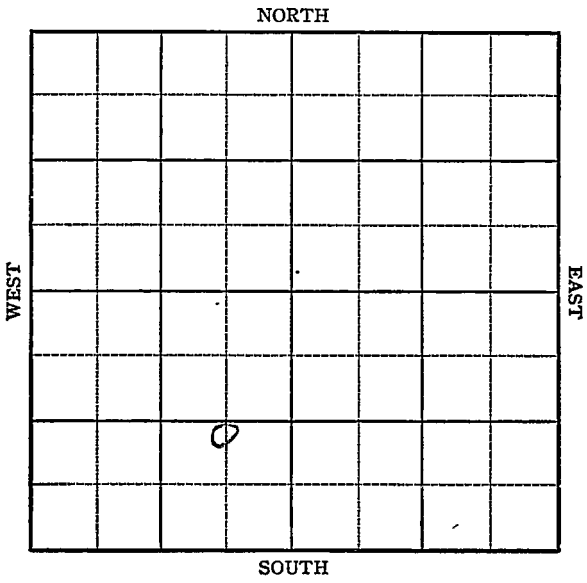

FORM 252-A
5M 9-45 PETROL

KANSAS — Barton

Sec. 13 Twp. 16 R. 12W

Well No. 4 Dolecheck Farm

R. E. Daye Company

Kraft-Prusa

____ Ft. from N. Line

990 Ft. from S. Line

660 Ft. from E. Line

____ Ft. from W. Line

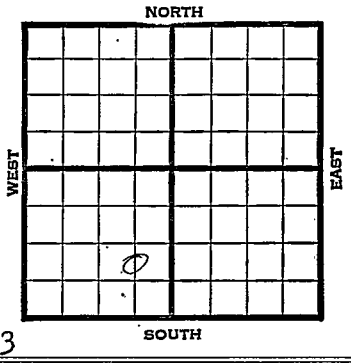


C N L SE SW Elev. 1893

| 1945 | REPORT |
|---|---|
| 6/6 | Cable |
| 6/14 | Rig |
| 6/21 | Spud |
| 6/28 | 150' SD |
| 7/3 | " " |
| 7/11 | " " |
| 7/19 | " " |
| 7/26 | 12" @ 349 |
| | Drlg. 730 |
| 8/1 | 10" @ 769 |
| | Drlg. 1650 |
| 8/8 | Drlg. 2275 |
| | 8" @ 2095 |
| 8/15 | 2425' fishing |
| 8/22 | " " |
| 8/29 | " " |
| 9/5 | " " |
| 9/12 | " " |
| 9/19 | " " |
| 9/26 | " " |
| 10/3 | " " |
| 10/10 | " " |
| 10/17 | " " |
| 10/24 | " " |
| 10/31 | 8" @ 2438 |
| | Drlg. 2445 |
| 11/7 | Lans 3005-3085 |
| | TD 3085 |
| | Run 7" |

OVER

1945

11/14 Lans 3040 corrected
7" @ 3088
TD 3102'
600' oil C.O.

11/21 2000' oil 24 hrs.

11/28 Pump 17 oil per hr.

12/5 Pump 17 oil per hr. for 14 hrs.

12/12 " " " " " "

12/19 Lans 3047
7" @ 3088
TD 3102'
Pump 409 Pot.
Grav. 42.0

COMPLETED

FORM 26 200 BKS. 2-44 PETROL

Kansas Pool Name Kraft-Prusa

Map No. S S Sec. 13 Twp. 16 R. 12W

Well No. 4 Dolecheck

R. E. Day Company

FIRST REPORT

Contractor

C N L SE SW

SECTION PLAT



Ft. from N. Line

990 Ft. from S. Line

660 Ft. from E. Line

Ft. from W. Line

Barton County

Location

Rig up

Drilling and Remarks:

cable

RECORD

Cased in., ft.

Sand

Gas

Oil

Total Depth

PRODUCTION

1st 24 hrs. Nat.

1st 24 hrs. after shot

Gas Cu. Ft.

Dry Hole

Abandoned

Date

JUN 6 1945 19

S. J. LEWIS Scout

FORM 26 200 BKS 1-44 PETROL

Kansas Pool Name Kraft-Prusa

Map No. KANSAS Sec. 13 Twp. 16 R. 12W

Well No. 4 Dolecheck

R.E.Day Company

COMPLETED Contractor

C N L SE SW

E1,1893

SECTION PLAT

| | | | |
|---|---|---|---|
| | | | |
| | | | |
| | | | |
| | 0 | | |

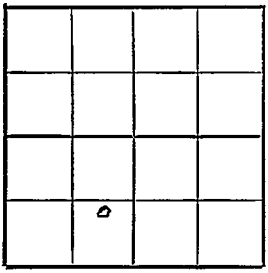

Ft. from N. Line

990 Ft. from S. Line

660 Ft. from E. Line

Ft. from W. Line

Barton County

Location

Rig up

Drilling and Remarks:

4 ans 3047

7" @ 3088

Pump 409 Pot

42° Gr

RECORD

Cased in., ft.

Sand

Gas

Oil

Total Depth 3102

PRODUCTION

1st 24 hrs. Nat.

1st 24 hrs. after shot

Gas Cu. Ft.

Dry Hole

Abandoned

Date

DEC 1 9 1945 19

S. J. LEWIS Scout