FORM 51 10M 12-46 PETROL KANSAS. Barton county

Section 13 Township 16 Range 12-W

Well No. #8, A. Hoffman

Company Black-Marshall

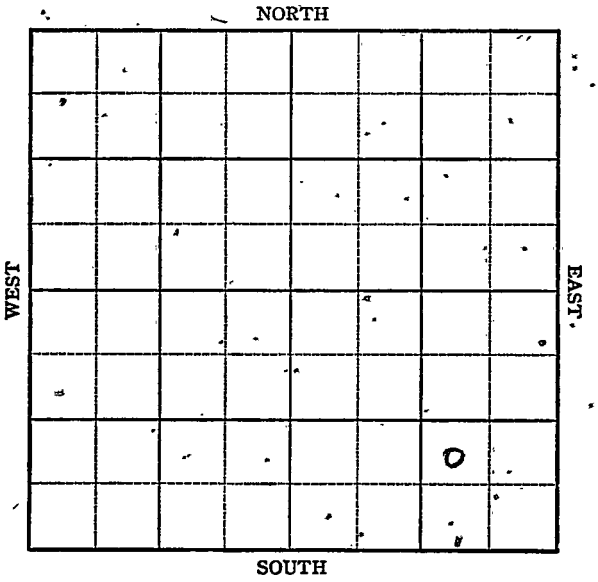

FORM 252-A
5M 8-45 PETROL

KANSAS

Barton County ✓

Sec. 13 Twp. 16 R. 12-W

Well No. 8 A. Hoffman Farm

Black-Marshall Company

Kraft-Prusa

_____ Ft. from N. Line

990 Ft. from S. Line

990 Ft. from E. Line

_____ Ft. from W. Line

NW SE SE

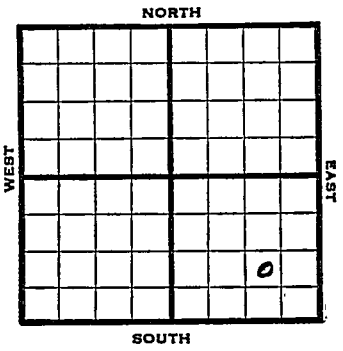

1947	Elev. 1891 REPORT
1/15	8" @ 275' drlg. 1525'
1/21	Lans 3050 Arb 3340 TD 3344' 5" @ 3341 RUST
1/30	" " "
2/5	TD 3348' Swb 4 oil PH
2/12	" " "
2/19	Arb. 3340 5" @ 3341 Pump 183 Pot Grav. 42 TD 3348'

COMPLETED

Form 26 200 Bks. 10-46 Petrol Kansas KANSAS Kraft-Prusa

Map No. 57 Sec. 13 Twp. 16 R. 12W

Well No. 8 A. Hoffman

Black-Marshall Company

FIRST REPORT Contractor

NW SE SE

SECTION PLAT

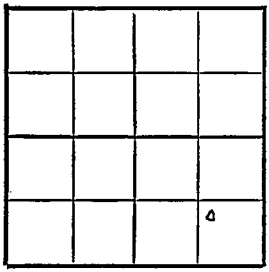

____ Ft. from N. Line

990 Ft. from S. Line

990 Ft. from E. Line

____ Ft. from W. Line

Barton County

Location

Rig up

Drilling and Remarks:

8" @ 275

drlg. 1525

RECORD

Cased ____ in., ____ ft.

Sand

Gas

Oil

Total Depth

PRODUCTION

1st 24 hrs. Nat.

1st 24 hrs. after shot

Gas ____ Cu. Ft.

Dry Hole

Abandoned

Date

JAN 15 1947 19 S. J. LEWIS Scout

Form 26 200 Bks. 10-46 Petrol

KANSAS Kraft-Prusa Pool

Kansas

Map No. 55 Sec. 13 Twp. 16 R. 12W

Well No. 8 A. Hoffman

Black-Marshall Company

COMPLETE Contractor

NW SE SE

El. 1891

SECTION PLAT

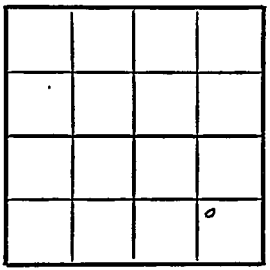

____ Ft. from N. Line

990 Ft. from S. Line

990 Ft. from E. Line

____ Ft. from W. Line

Barton County

Location

Rig up

Drilling and Remarks:

Cr @ 3340

5" @ 3341

Pump 183 BF

42 2/4

RECORD

Cased ____ in., ____ ft.

Sand

Gas

Oil

Total Depth 3348

PRODUCTION

1st 24 hrs. Nat.

1st 24 hrs. after shot

Gas ____ Cu. Ft.

Dry Hole

Abandoned

Date

FEB 19 1947 19

S. J. LEWIS Scout