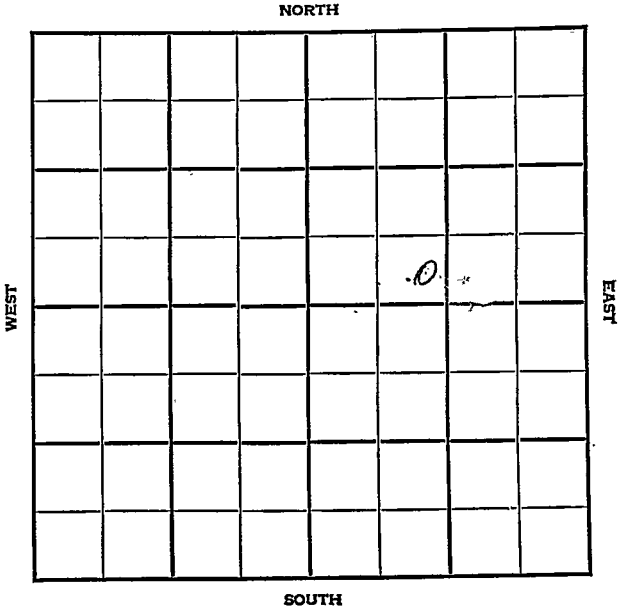


Section 15 Township 25 Range 13-E

Well No. #1 Ashlock

Company Ward McGinnis



KANSAS

Greenwood

Sec. 15 Twp. 25 R. 13E ✓

Well No. #1 Ashlock Farm

Ward McGinnis Company

Miscellaneous

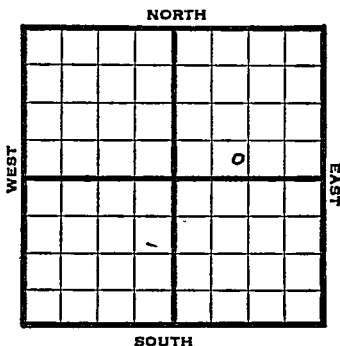
_____ Ft. from N. Line

330' Ft. from S. Line

_____ Ft. from E. Line

1220' Ft. from W. Line

SE ~ SW NE



1948 Elev. - REPORT

7/8 6" @ 100'
All wells abandoned

7/14 "

7/21 "

7/28 Drlg 350'

8/4 Drlg 1380'

8/11 Bart 1420'

TD 1437'

4" @ 1428'

8/18 "

8/25 "

9/1 TD 1455'

9/8 SD

9/14 20 qts 1423-41

CO

9/22 Bart 1420'

4" @ 1428'

TD 1455'

20 qts

Pump 10 oil Pot.

Gr. 38°

COMPLETED

Map No. _____ Sec. 15 Twp. 25 R. 13E

Well No. 1 Ashlock

Ward McGinnis Company

FIRST REPORT Contractor

SE SW NE

SECTION PLAT

1220 Ft. from N. Line

330 Ft. from S. Line

_____ Ft. from E. Line

1220 Ft. from W. Line

		o	

Greenwood County

Location _____

Rig up _____

Drilling and Remarks:

6" @ 100

**All wells
 abandoned**

RECORD

Cased _____ in., _____ ft.

Sand _____

Gas _____

Oil _____

Total Depth _____

PRODUCTION

1st 24 hrs. Nat. _____

1st 24 hrs. after shot _____

Gas _____ Cu. Ft.

Dry Hole _____

Abandoned _____

Date

JUL 8 1948 19

S. J. LEWIS Scout

Greenwood County Kansas State

Map No. 17 Sec. 15 Twp. 25 R. 13E

Well No. 1 Ashlock

Ward McGinnis Company

COMPLETE Contractor

SE SW NE

SECTION PLAT

 Ft. from N. Line

330 Ft. from S. Line

 Ft. from E. Line

1200 Ft. from W. Line

Miscellaneous

Remarks:

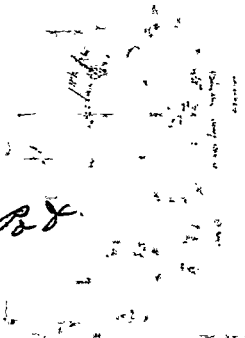
Box 1420

4" @ 1428

W 1455

209 to

Run 10 oil Prod.
38 1/2



Date
SEP 22 1948

Scout S. J. LEWIS