

*Greenwood*

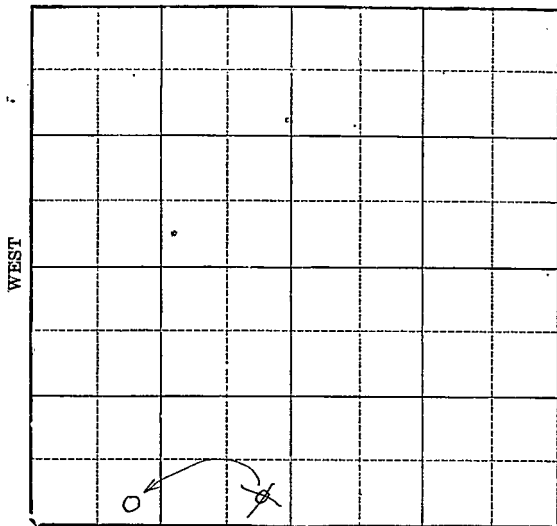
Form 51-5M-2-29-34703

Map No. **KANSAS** Sec. *17* Twp. *25* R. *Y 3<sup>E</sup>*

Well No. *1-1* *Alroy* Farm

*Bisango etal* Company

NORTH



SOUTH

Location \_\_\_\_\_

Drilling Remarks \_\_\_\_\_

\_\_\_\_\_

\_\_\_\_\_

\_\_\_\_\_

\_\_\_\_\_

\_\_\_\_\_

\_\_\_\_\_

\_\_\_\_\_

\_\_\_\_\_

\_\_\_\_\_

\_\_\_\_\_

\_\_\_\_\_

\_\_\_\_\_

\_\_\_\_\_

\_\_\_\_\_

\_\_\_\_\_

\_\_\_\_\_

\_\_\_\_\_

\_\_\_\_\_

\_\_\_\_\_

\_\_\_\_\_

**RECORD**

Cased \_\_\_\_\_ in. \_\_\_\_\_ ft.

Sand \_\_\_\_\_

Gas \_\_\_\_\_

Oil \_\_\_\_\_

Total Depth \_\_\_\_\_

Rig Up \_\_\_\_\_

Drilling Remarks \_\_\_\_\_

\_\_\_\_\_

\_\_\_\_\_

\_\_\_\_\_

\_\_\_\_\_

\_\_\_\_\_

\_\_\_\_\_

\_\_\_\_\_

\_\_\_\_\_

\_\_\_\_\_

\_\_\_\_\_

\_\_\_\_\_

\_\_\_\_\_

\_\_\_\_\_

\_\_\_\_\_

\_\_\_\_\_

\_\_\_\_\_

\_\_\_\_\_

\_\_\_\_\_

\_\_\_\_\_

\_\_\_\_\_

**PRODUCTION**

1st 24 hrs. Nat. \_\_\_\_\_

1st 24 hrs. after shot \_\_\_\_\_

Gas \_\_\_\_\_ cu. ft. \_\_\_\_\_

Dry Hole \_\_\_\_\_

Abandoned \_\_\_\_\_

Map No. KANSAS Sec. 17 Twp. 25 R. 13<sup>E</sup>

Well No. 1 - Sulroy Farm

Bisango et al Company

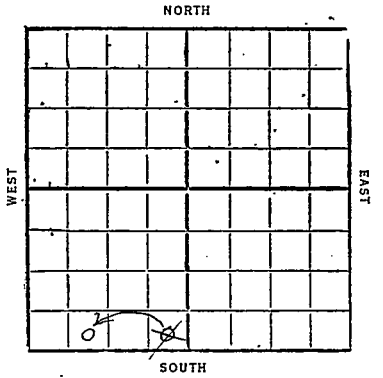
\_\_\_\_\_ Ft. from N. Line

250 Ft. from S. Line

~~250~~ Ft. from E. Line

1100 Ft. from W. Line

1932



| Date  | REPORT    |
|-------|-----------|
| 7/6   | Dreg 600' |
| 7/13  | " 1295'   |
| 7/20  | SD 1295'  |
| 7/27  | —         |
| 8/3   | —         |
| 8/10  | —         |
| 8/17  | —         |
| 8/24  | —         |
| 8/31  | —         |
| 9/7   | —         |
| 9/14  | —         |
| 9/21  | —         |
| 9/30  | —         |
| 10/5  | —         |
| 10/12 | —         |
| 10/19 | —         |
| 10/26 | —         |
| 11/2  | —         |
| 11/9  | —         |
| 11/16 | —         |
| 11/23 | —         |
| 11/30 | —         |

12/7 S/R at 1535'  
12/14- No sand  
Top lime 1566  
HFN 1595-1600  
TD 1600'  
Abandoned

*Greenwood*

17 **KANSAS** Map No. Sec. 17 Twp. 25 R. 13 <sup>E</sup>

Well No. 1 *Gilroy*

*Bisango* *Oil #1* Company

Contractor

**SECTION PLAT**

**FIRST REPORTS**

..... Ft. from N. Line  
 250 Ft. from S. Line  
 250 Ft. from E. Line  
 ..... Ft. from W. Line

|  |  |  |  |
|--|--|--|--|
|  |  |  |  |
|  |  |  |  |
|  |  |  |  |
|  |  |  |  |
|  |  |  |  |

Location.....

Rig up.....

Drilling and Remarks:

*dry 600'*

**RECORD**

Cased..... in., ..... ft.  
 Sand.....  
 Gas.....  
 Oil.....  
 Total Depth.....

**PRODUCTION**

1st 24 hrs. Nat.....  
 1st 24 hrs. after shot.....  
 Gas..... Cu. Ft.  
 Dry Hole.....  
 Abandoned.....

Date

JUL 6 1932

**CHAS. L. SHERWOOD**

192 Scout

*Greenwood*

Map No. *17* **KANSAS** Sec. *17* Twp. *75* R. *13* <sup>E</sup>

Well No. *Gilroy*

*Bisango* *Co* *A1* Company

Contractor

**CORRECTION**

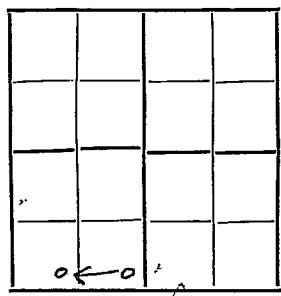
.....Ft. from N. Line

*750* Ft. from S. Line

.....Ft. from E. Line

*1100* Ft. from W. Line

**SECTION PLAT**



Location.....

Rig up.....

Drilling and Remarks:

*Location above*  
*Chg to*

**RECORD**

Cased.....in., .....ft.

Sand.....

Gas.....

Oil.....

Total Depth.....

**PRODUCTION**

1st 24 hrs. Nat.....

1st 24 hrs. after shot.....

Gas.....Cu. Ft.

Dry Hole.....

Abandoned.....

Date

**JUL 27 1932**

**CHAS. L. SHERWOOD**

192.....

Scout

*Greenwood*

17 **KANSAS** Sec. 17 Twp. 25 R. 13 <sup>E</sup>

Well No. 1 *Gilroy*

*Bisango Oil* Company

Contractor

**COMPLETED**

.....Ft. from N. Line

*250* Ft. from S. Line

.....Ft. from E. Line

*1100* Ft. from W. Line

**ABANDONED**

**SECTION PLAT**

|  |  |  |  |
|--|--|--|--|
|  |  |  |  |
|  |  |  |  |
|  |  |  |  |
|  |  |  |  |
|  |  |  |  |

Location.....

Rig up.....

Drilling and Remarks:

*no sand*

*Top Line 1566  
AFW 1595-1600*

**RECORD**

Cased.....in., .....ft.

Sand.....

Gas.....

Oil.....

Total Depth *1600*

**PRODUCTION**

1st 24 hrs. Nat.....

1st 24 hrs. after shot.....

Gas.....Cu. Ft.

Dry Hole.....

Abandoned.....

Date

**DEC 14 1932**

**CHAS. L. CHERWOOD**  
Scout