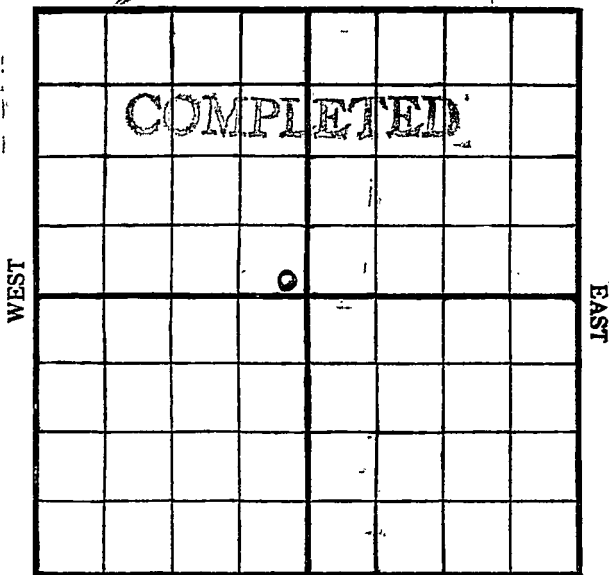


Map No. _____ Sec. 18 Twp. 25 R. 13

Well No. _____ Galaxy Farm
Hassfield + Tetter Company

NORTH



SOUTH

Location _____

Rig Up _____

Drilling Remarks:

Drilling Remarks:

Dry hole

715 ft

Apr 18

RECORD

PRODUCTION

Cased _____ in. _____ ft.

1st 24 hrs. Nat. _____

Sand _____

1st 24 hrs. after shot _____

Gas _____

Gas _____ cu. ft.

Oil _____

Dry Hole _____

Total Depth _____

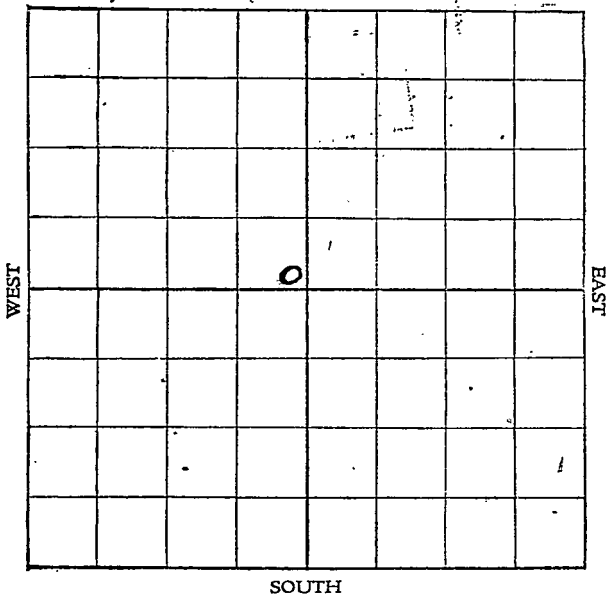
Abandoned _____

Greenwood

Map No. _____ Sec. *18* Twp *25* R. *13*

Well No. *1 Gilroy* Farm

Hatfield & Tectors Company
NORTH



Location _____

Rig up _____

Drilling and remarks:

Rig.

RECORD

Cased _____ in. _____ Ft.

Sand _____

Gas _____

Oil _____

Total Depth _____

PRODUCTION

1st 24 hrs. Nat. _____

1st 24 hrs. after shot _____

Gas _____ Cu. Ft.

Dry Hole _____

Abandoned _____

Date

5/12, 19*17*, *7* *Brocker* Scout

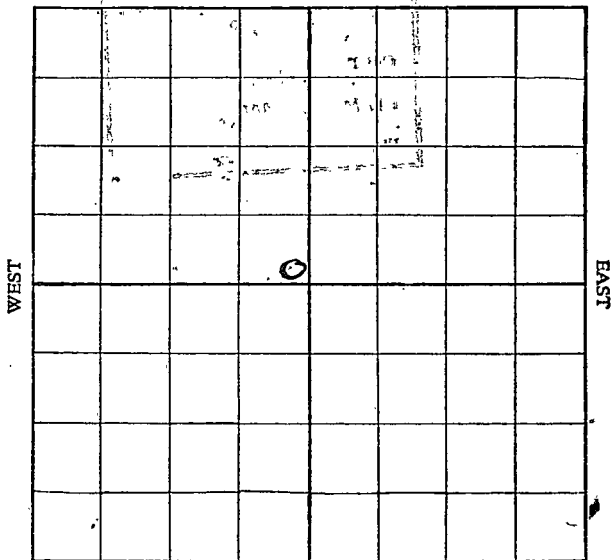
Greenwood

Map No. _____ Sec. *18* Twp. *25* R. *13*

Well No. *1 Gibroy* Farm

Hatfield & Tetter Company

NORTH



SOUTH

Location _____

Rig up _____

Drilling and remarks:

Rig up

RECORD

Cased _____ in. _____ Ft.

Sand _____

Gas _____

Oil _____

Total Depth _____

PRODUCTION

1st 24 hrs. Nat. _____

1st 24 hrs. after shot _____

Gas _____ Cu. Ft.

Dry Hole _____

Abandoned _____

Date

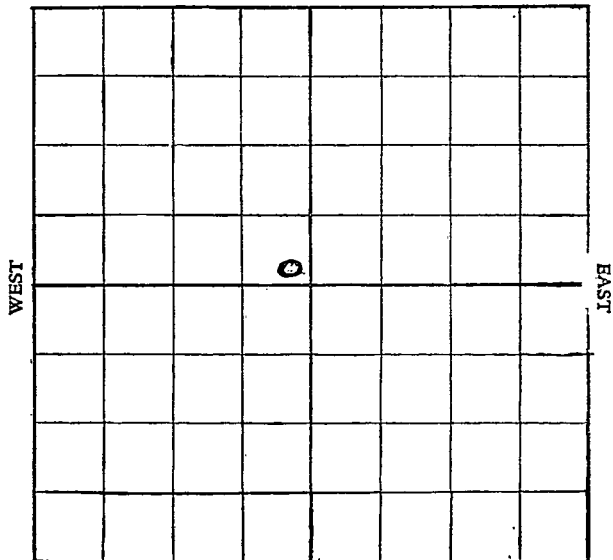
5/19, 191*9*, *Brooker* Scout

Greenwood

Map No. _____ Sec. *18* Twp. *25* R. *13*

Well No. *1* *Gilroy* Farm
Hatfield & Teeters Company

NORTH



SOUTH

Location _____

Rig up _____

Drilling and remarks:

Ry.

RECORD

Cased _____ in _____ Ft.

Sand _____

Gas _____

Oil _____

Total Depth _____

PRODUCTION

1st 24 hrs. Nat. _____

1st 24 hrs. after shot _____

Gas _____ Cu. Ft.

Dry Hole _____

Abandoned _____

Date

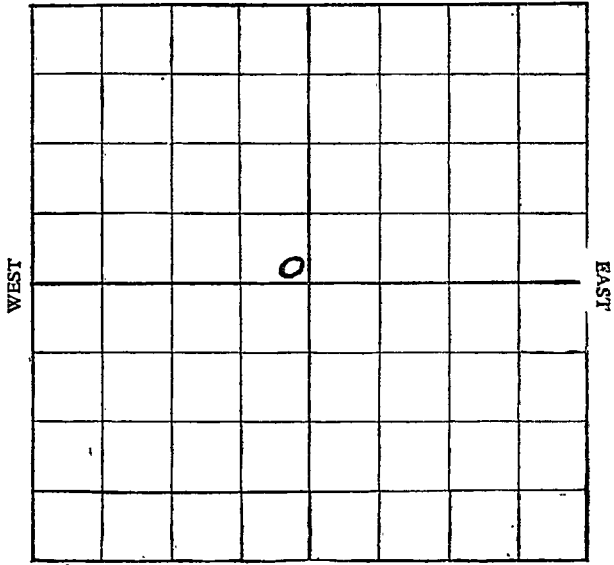
5/26, 19*17*, *Crowder* Scout

Map No. _____ Sec. *18* Twp. *25* R. *13*

Well No. *1 Gilroy* Farm _____

Hatfield & Teeter Company _____

NORTH



SOUTH

Location _____

Rig up _____

Drilling and remarks:

Rig

RECORD

Cased _____ in. _____ Ft.

Sand _____

Gas _____

Oil _____

Total Depth _____

PRODUCTION

1st 24 hrs. Nat. _____

1st 24 hrs. after shot _____

Gas _____ Cu. Ft.

Dry Hole _____

Abandoned _____

Date

6/2, 19*17*, *T. Procter* Scout

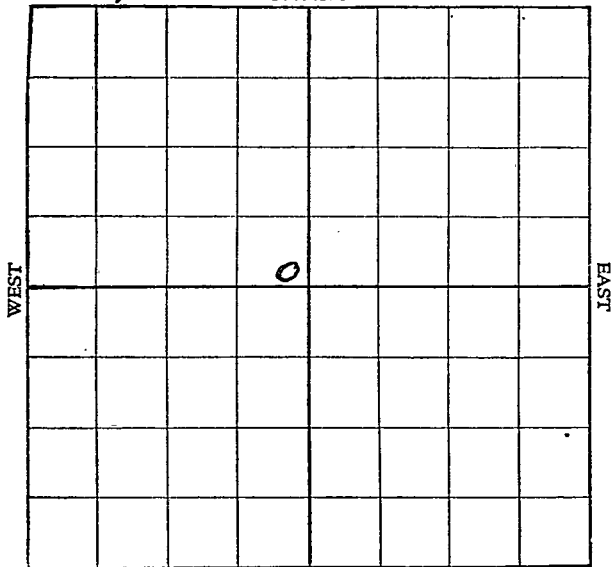
Greenwood

Map No. _____ Sec. *18* Twp. *25* R. *13*

Well No. *1* *Gilroy* Farm

Hatfield & Teeters Company

NORTH



SOUTH

Location _____

Rig up _____

Drilling and remarks:

Rig up

RECORD

Cased _____ in _____ Ft.

Sand _____

Gas _____

Oil _____

Total Depth _____

PRODUCTION

1st 24 hrs. Nat. _____

1st 24 hrs. after shot _____

Gas _____ Cu. Ft.

Dry Hole _____

Abandoned _____

Date

MAY 9 - 1917

C. J. Crocker

Scout

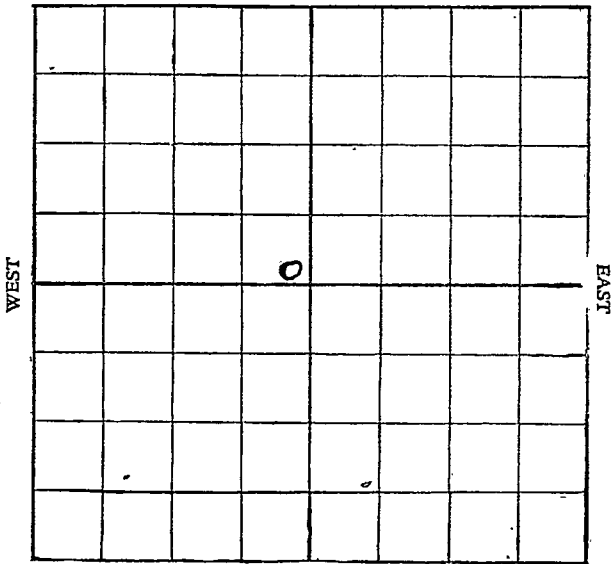
Greenwood

Map No. _____ Sec. *18* Twp. *25* R. *13.*

Well No. *1 Gilroy* Farm _____

Hatfield & Teetere Company

NORTH



SOUTH

Location _____

Rig up _____

Drilling and remarks:

*Rig Blown
Down*

RECORD

Cased _____ in _____ Ft.

Sand _____

Gas _____

Oil _____

Total Depth _____

PRODUCTION

1st 24 hrs. Nat. _____

1st 24 hrs. after shot _____

Gas _____ Cu. Ft.

Dry Hole _____

Abandoned _____

Date
JUN 16 1917

G. T. Crocker
Scout

_____, 191____, _____

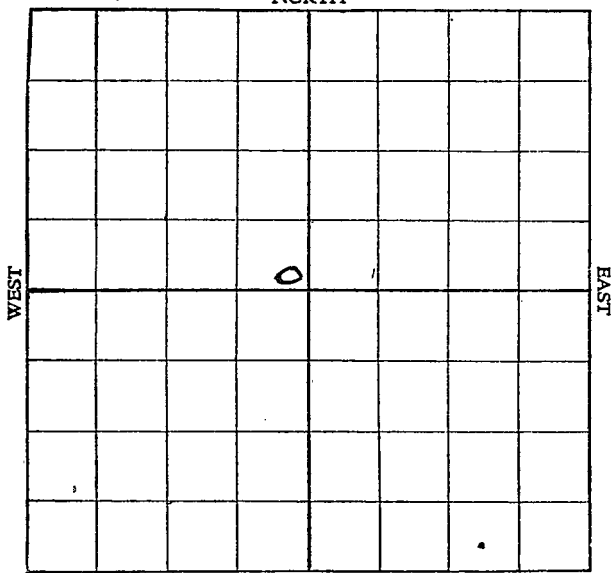
Greenwood

Map No. _____ Sec. *18* Twp. *25* R. *13*

Well No. *1 Gilroy* Farm _____

Hatfield & Teeters Company

NORTH



SOUTH

Location _____

Rig up _____

Drilling and remarks:

*Rig blew
Down*

RECORD

Cased _____ in. _____ Ft.

Sand _____

Gas _____

Oil _____

Total Depth _____

PRODUCTION

1st 24 hrs. Nat. _____

1st 24 hrs. after shot _____

Gas _____ Cu. Ft.

Dry Hole _____

Abandoned _____

Date

JUN 2 - 1917

B. J. Crocker

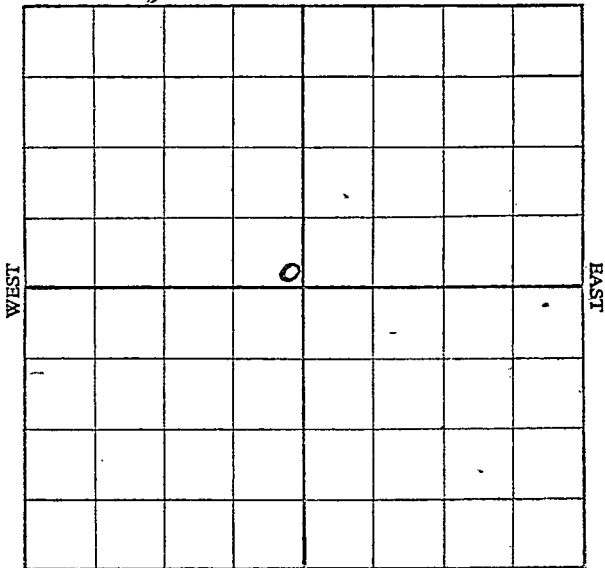
Scout

Green road

Map No. _____ Sec. *18* Twp. *25* R. *13*

Well No. _____ Farm _____
Gilroy
Hatfield & Suters Company

NORTH



SOUTH

Location _____

Rig up _____

Drilling and remarks:

RECORD

Cased _____ in. _____ Ft.

Sand _____

Gas _____

Oil _____

Total Depth _____

PRODUCTION

1st 24 hrs. Nat. _____

1st 24 hrs. after shot _____

Gas _____ Cu. Ft.

Dry Hole _____

Abandoned _____

Date JUN 30 1917

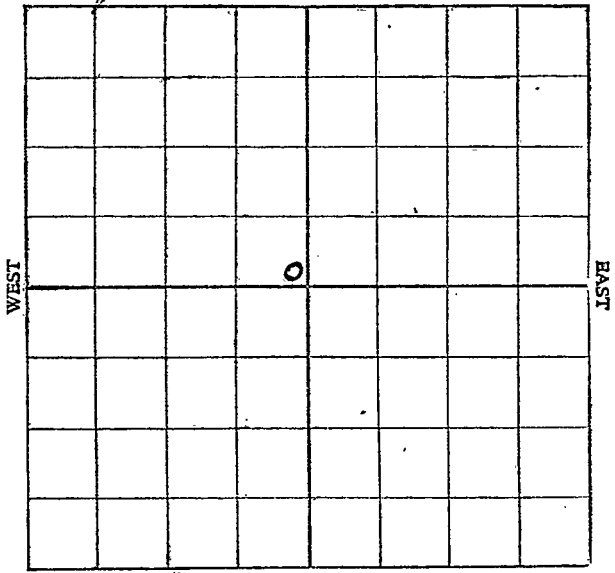
B. J. Crocker Scout

Map No: _____ Sec. *18* Twp. *25* R. *13*

Well No. *1* *Gilroy* Farm _____

Hopfield & Peters Company

NORTH



SOUTH

Location _____

Rig up _____

Drilling and remarks:

Rig blown down

RECORD

Cased _____ in. _____ Ft.

Sand _____

Gas _____

Oil _____

Total Depth _____

PRODUCTION

1st 24 hrs. Nat. _____

1st 24 hrs. after shot _____

Gas _____ Cu. Ft.

Dry Hole _____

Abandoned _____

Date

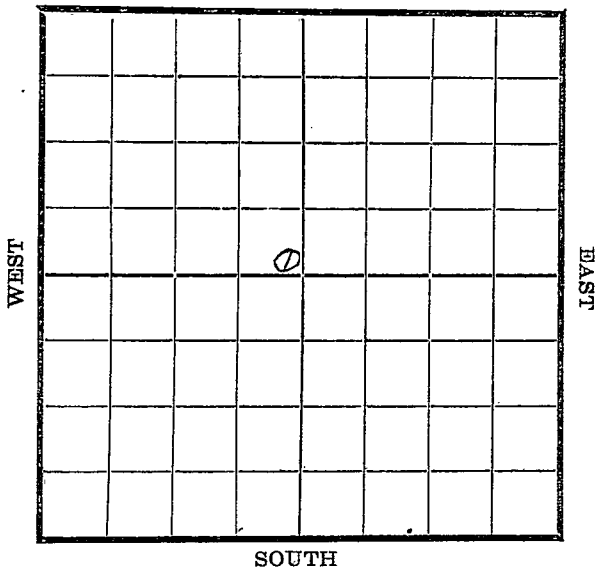
JUL 14 1917

B. T. Crook Scott

Map No. _____ Sec. 18 Twp. 25 R. 12

Well No. 1. Gilson Farm
Hotfield & Peter Company

Greenwood NORTH



Location _____
Rig Up _____
Drilling and remarks

at 250

RECORD

Cased _____ in. _____ Ft.
Sand _____
Gas _____
Oil _____
Total Depth _____

PRODUCTION

1st 24 hrs. Nat. _____
1st 24 hrs. after shot _____
Gas _____ Cu. Ft.
Dry Hole _____
Abandoned _____

Date

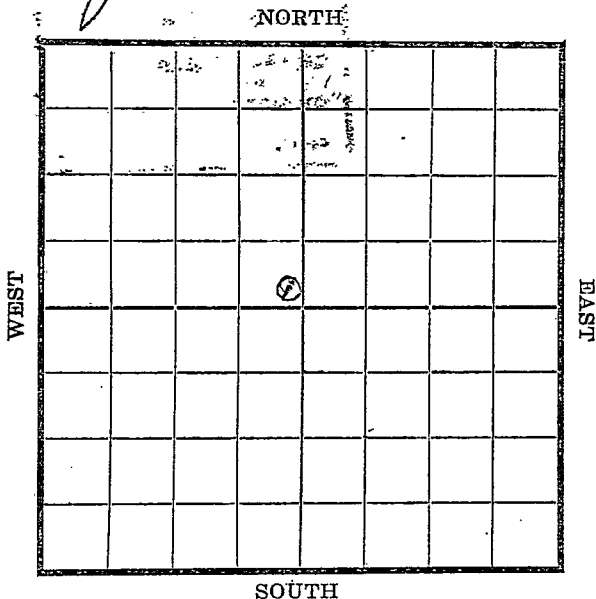
8-31, 1917

Lantz

Scout

Map No. 78 Sec. 25 Twp. 13 R. 13

Well No. #1 Gilroy Farm
Hoffick & Deeters Company



Location -----

Rig Up -----

Drilling and remarks

at 800

RECORD

Cased ----- in. ----- Ft.

Sand -----

Gas -----

Oil -----

Total Depth -----

PRODUCTION

1st 24 hrs. Nat. -----

1st 24 hrs. after shot -----

Gas ----- Cu. Ft.

Dry Hole -----

Abandoned -----

Date

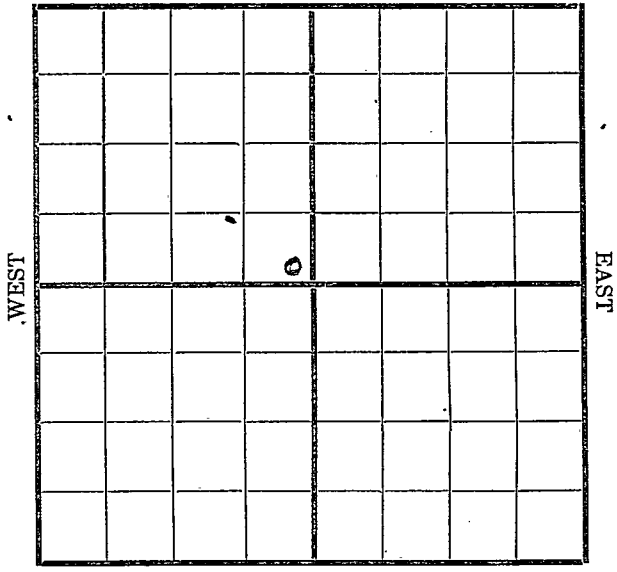
9-5, 1917

Scout

Map No. _____ Sec. 18 Twp. 25 R. 13

Well No. 1 Gilroy Farm _____
Hatfield et al Company _____

NORTH



SOUTH

Location _____

Rig Up _____

Drilling and remarks

1150

RECORD

Cased _____ in. _____ Ft.

Sand _____

Gas _____

Oil _____

Total Depth _____

PRODUCTION

1st 24 hrs. Nat. _____

1st 24 hrs. after shot _____

Gas _____ Cu. Ft.

Dry Hole _____

Abandoned _____

Date

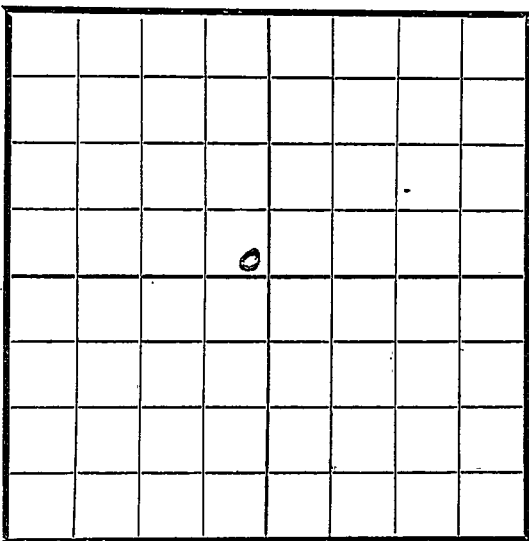
9/14 1917

Condy Scout

Map No. _____ Sec. 18 Twp. 25 R. 13

Well No. 1 Gilson Farm
Hitchcock Oil & Grease Company

NORTH



SOUTH

RECORD

Location _____
Rig Up _____
Drilling and remarks _____

Cased _____ in _____ Ft.
Sand _____
Gas _____
Oil _____
Total Depth _____

PRODUCTION

1st 24 hrs. Nat. _____
1st 24 hrs. after shot _____
Gas _____ Cu. Ft.
Dry Hole _____
Abandoned _____

*Shut down
1440'
Secured
Company*

Date

1924 7 Cardiff

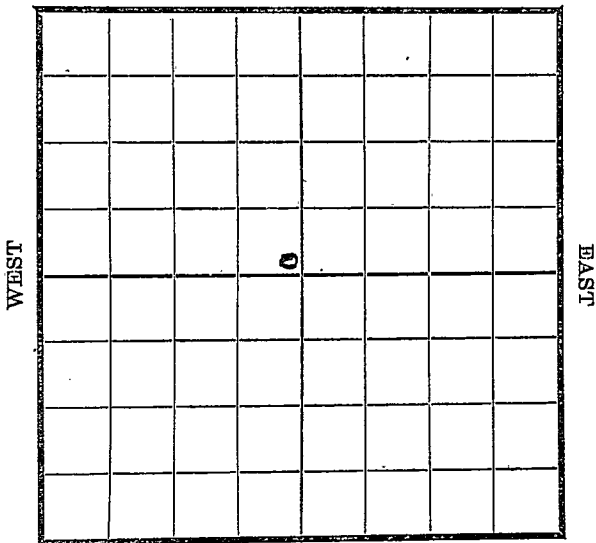
191

Scout

Map No. _____ Sec. 18 Twp. 25 R. 13

Well No. 1 Gilroy Farm _____
Hatfield & Tetter Company

NORTH



SOUTH

Location _____
 Rig Up _____
 Drilling and remarks
1250'

RECORD

Cased _____ in. _____ Ft.
 Sand _____
 Gas _____
 Oil _____
 Total Depth _____

PRODUCTION

1st 24 hrs. Nat. _____
 1st 24 hrs. after shot _____
 Gas _____ Cu. Ft.
 Dry Hole _____
 Abandoned _____

Date

11/9, 1917. Pyle Scout

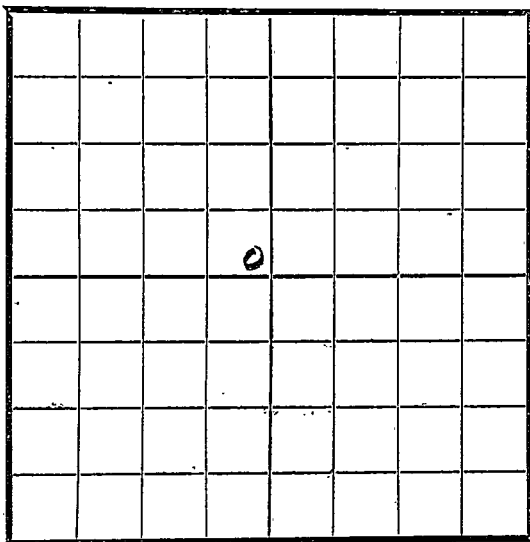
Map No. _____ Sec. 18 Twp. 25 R. 13

Well No. 1 Kilroy Farm _____
Hatfield & Tetter Company

NORTH

WEST

EAST



SOUTH

Location _____
 Rig Up _____
 Drilling and remarks

RECORD

Cased _____ in. _____ Ft.
 Sand _____
 Gas _____
 Oil _____
 Total Depth _____

PRODUCTION

1st 24 hrs. Nat. _____
 1st 24 hrs. after shot _____
 Gas _____ Cu. Ft.
 Dry Hole _____
 Abandoned _____

Date

11/16, 1917 Pyle Scout

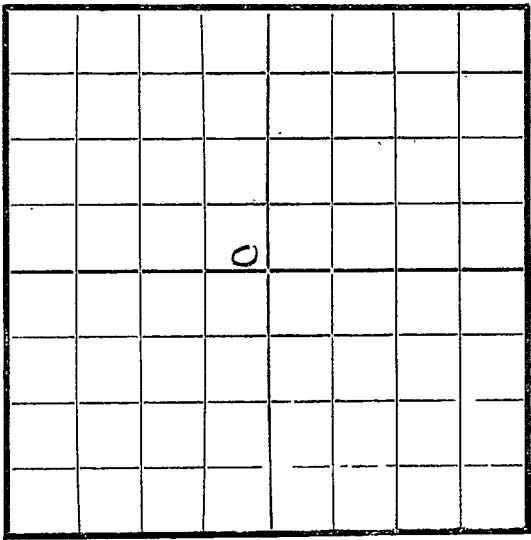
Map No. _____ Sec. 18 Twp. 25 R. 13

Well No. 1 Hilroy Farm
Hatfield & Teter Company

NORTH

WEST

EAST



SOUTH

Location _____
 Rig Up _____
 Drilling and remarks

A. D.
1610

RECORD

Cased _____ in. _____ Ft.
 Sand _____
 Gas _____
 Oil _____
 Total Depth _____

PRODUCTION

1st 24 hrs. Nat. _____
 1st 24 hrs. after shot _____
 Gas _____ Cu. Ft.
 Dry Hole _____
 Abandoned _____

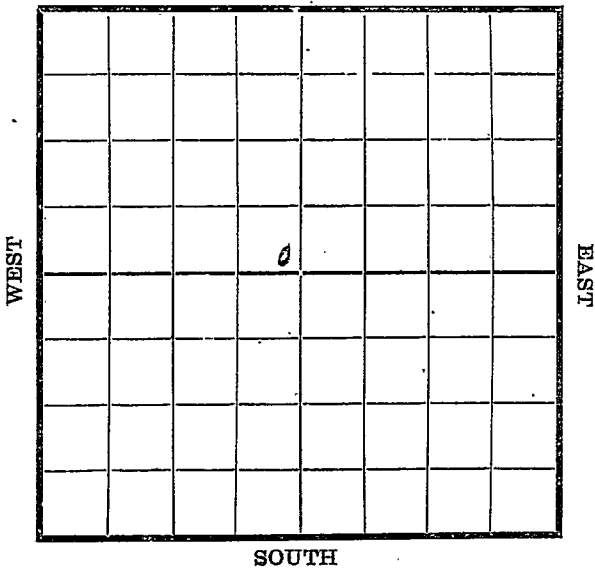
Date

11
24 1917

Pyle Scout

Map No. _____ Sec. 18 Twp. 25 R. 13

Well No. 1 Gilroy Farm _____
Hartfield et al Company _____
NORTH



Location _____
Rig Up _____
Drilling and remarks

S. D.
1610'

RECORD

Cased _____ in _____ Ft.
Sand _____
Gas _____
Oil _____
Total Depth _____

PRODUCTION

1st 24 hrs. Nat. _____
1st 24 hrs. after shot _____
Gas _____ Cu. Ft.
Dry Hole _____
Abandoned _____


Date

11/29 1917 Payle Scout

Map No. _____ Sec. 18 Twp. 25 R. 13

Well No. 1 Gilroy Farm _____
Hatfield & Tutors Company

NORTH



SOUTH

Location _____
 Rig Up _____
 Drilling and remarks _____

2, 10, 1610'

RECORD

Cased _____ in. _____ Ft.
 Sand _____
 Gas _____
 Oil _____
 Total Depth _____

PRODUCTION

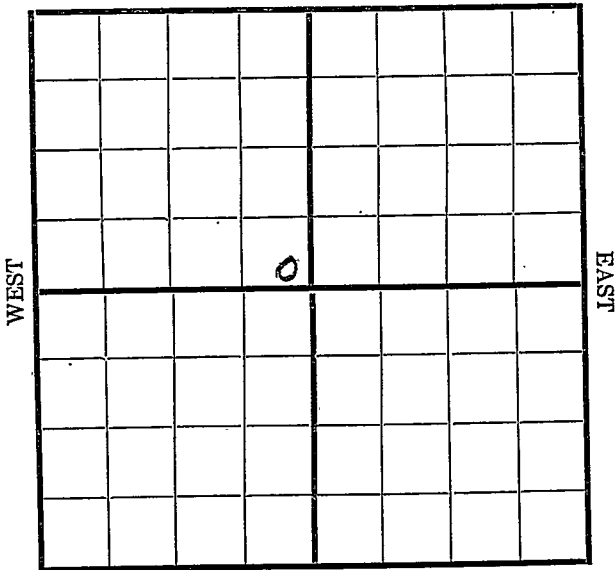
1st 24 hrs. Nat. _____
 1st 24 hrs. after shot _____
 Gas _____ Cu. Ft.
 Dry Hole _____
 Abandoned _____

Date

12/16 1917 Pyle Scout

Map No. _____ Sec. 18 Twp. 25 R. 13
 Well No. 1 Gibroy Farm _____
Katfield & Tuder Company _____

NORTH



SOUTH

Location _____
 Rig Up _____
 Drilling and remarks _____

*D. N.
 @
 1610'*

RECORD

Cased _____ in. _____ Ft.
 Sand _____
 Gas _____
 Oil _____
 Total Depth _____

PRODUCTION

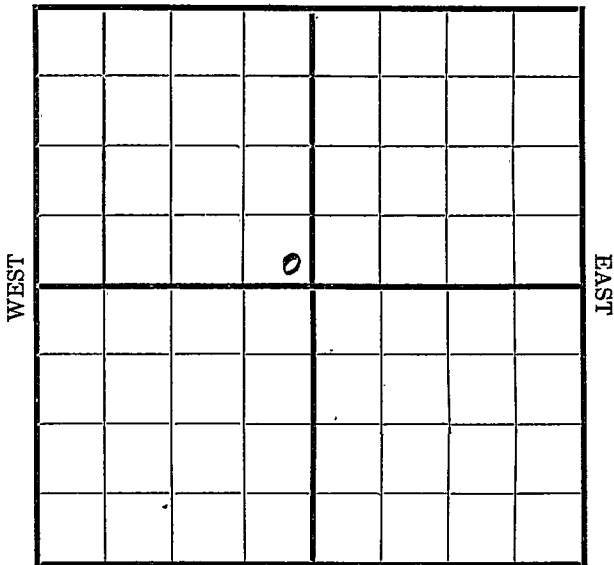
1st 24 hrs. Nat. _____
 1st 24 hrs. after shot _____
 Gas _____ Cu. Ft.
 Dry Hole _____
 Abandoned _____

Date _____

1/12, 1918 Oye Scout

Map No. _____ Sec. 18 Twp. 25 R. 13
 Well No. 1 Gilroy Farm _____
Hatfield et al Company _____

NORTH



SOUTH

Location _____
 Rig Up _____
 Drilling and remarks

*D. D.
 till
 spring*

RECORD

Cased _____ in. _____ Ft.
 Sand _____
 Gas _____
 Oil _____
 Total Depth _____

PRODUCTION

1st 24 hrs. Nat. _____
 1st 24 hrs. after shot _____
 Gas _____ Cu. Ft.
 Dry Hole _____
 Abandoned _____

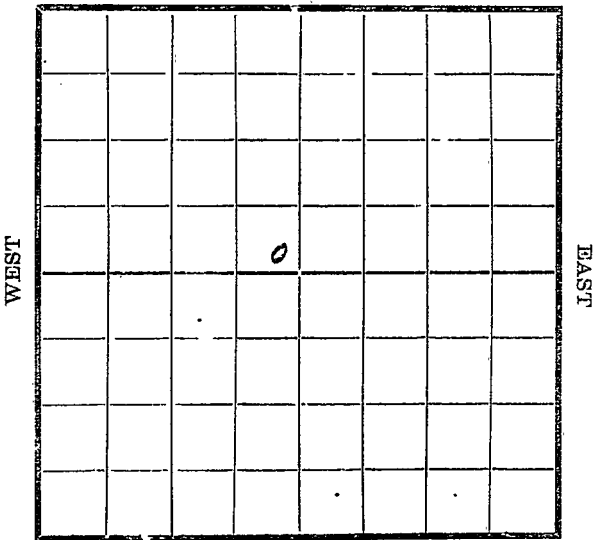
Date

2/7, 1918 Oye Scout

Map No. _____ Sec. 18 Twp 25 R. 13

Well No. 1 Gilroy Farm _____
Hatfield et al Company _____

NORTH



SOUTH

Location _____
 Rig Up _____
 Drilling and remarks

D. 10,
1610

RECORD

Cased _____ in. _____ Ft.
 Sand _____
 Gas _____
 Oil _____
 Total Depth _____

PRODUCTION

1st 24 hrs. Nat. _____
 1st 24 hrs. after shot _____
 Gas _____ Cu. Ft.
 Dry Hole _____
 Abandoned _____

Date


2/15 1915

J. H. [Signature] Scout

Map No. _____ Sec. 18 Twp. 25 R. 13

Well No. 1 Gilroy Farm _____
Hatfield & Truitt Company

NORTH



SOUTH

Location _____
 Rig Up _____
 Drilling and remarks _____

D. D. for 8'
@
1706

RECORD

Cased _____ in _____ Ft.
 Sand _____
 Gas _____
 Oil _____
 Total Depth _____

PRODUCTION

1st 24 hrs. Nat. _____
 1st 24 hrs. after shot _____
 Gas _____ Cu. Ft.
 Dry Hole _____
 Abandoned _____

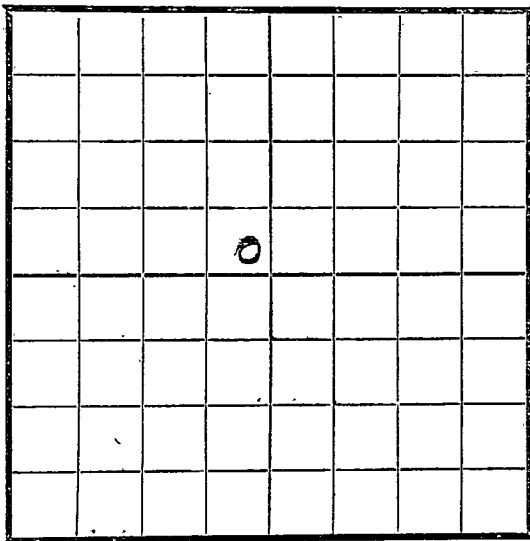
Date 12/1, 1918 Gyle Scout

Map No. _____ Sec. 18 Twp. 25 R. 13

Well No. 1 Gilroy Farm _____
Hatfield & Dexters Company

NORTH

WEST



EAST

SOUTH

RECORD

Location _____
Rig Up _____
Drilling and remarks

Cased _____ in _____ Ft.
Sand _____
Gas _____
Oil _____
Total Depth _____

1720'

PRODUCTION

1st 24 hrs. Nat. _____
1st 24 hrs. after shot _____
Gas _____ Cu. Ft.
Dry Hole _____
Abandoned _____

Date

3/9, 1918

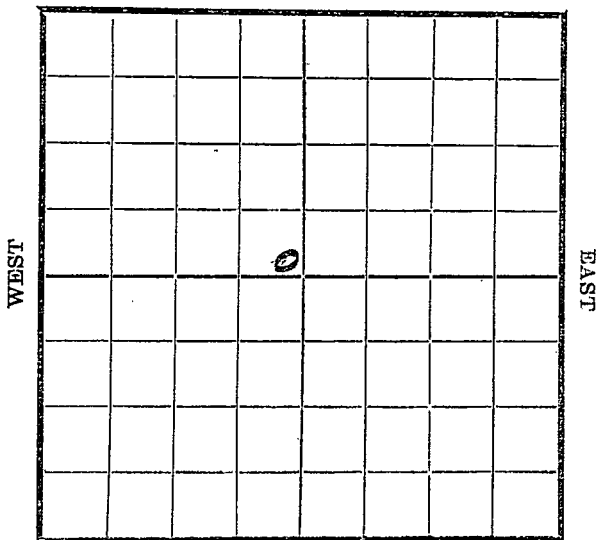
Pyle Scout

Map No. _____ Sec. 18 Twp. 25 R. 13

Well No. 1 Gilroy Farm _____

Walfield & Teeters Company

NORTH



SOUTH

Location _____
 Rig Up _____
 Drilling and remarks _____

S. O. O.
1720'

RECORD

Cased _____ in. _____ Ft
 Sand _____
 Gas _____
 Oil _____
 Total Depth _____

PRODUCTION

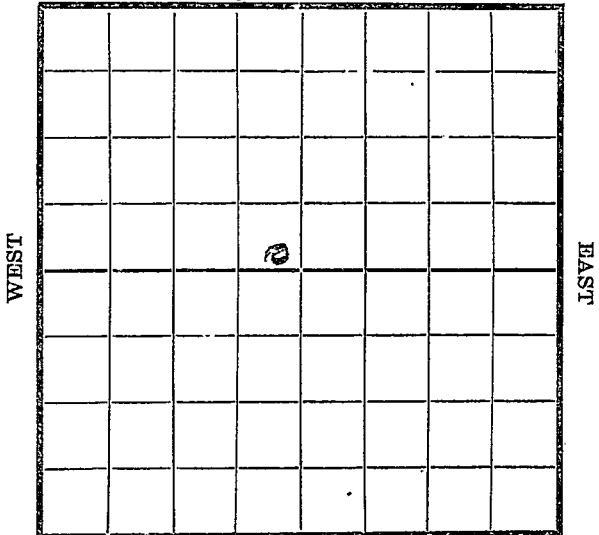
1st 24 hrs. Nat. _____
 1st 24 hrs. after shot _____
 Gas _____ Cu. Ft.
 Dry Hole _____
 Abandoned _____

Date 3/16, 1918 Pyper Scout

Map No. _____ Sec. 18 Twp. 25 R. 13

Well No. L. Gilroy Farm
Hatfield & Teeters Company

NORTH



SOUTH

Location _____
 Rig Up _____
 Drilling and remarks _____

1963

RECORD

Cased _____ in. _____ Ft.
 Sand _____
 Gas _____
 Oil _____
 Total Depth _____

PRODUCTION

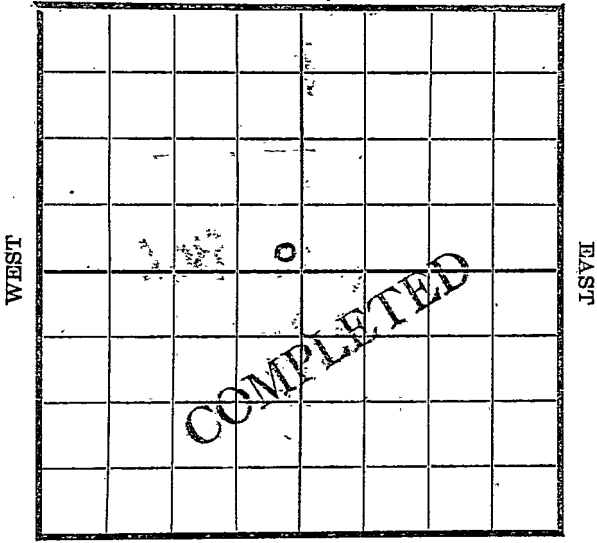
1st 24 hrs. Nat. _____
 1st 24 hrs. after shot _____
 Gas _____ Cu. Ft.
 Dry Hole _____
 Abandoned _____

Date 3/22, 1915 Pyle Scout

Map No. _____ Sec. 18 Twp. 25 R. 13

Well No. 1. Gilroy Farm
Hatfield & Tecters Company

NORTH



SOUTH

Location _____
 Rig Up _____
 Drilling and remarks _____

RECORD

Cased _____ in _____ Ft.
 Sand _____
 Gas _____
 Oil _____
 Total Depth _____

PRODUCTION

1st 24 hrs. Nat. _____
 1st 24 hrs. after shot _____
 Gas _____ Cu. Ft.
 Dry Hole 1963
 Abandoned _____

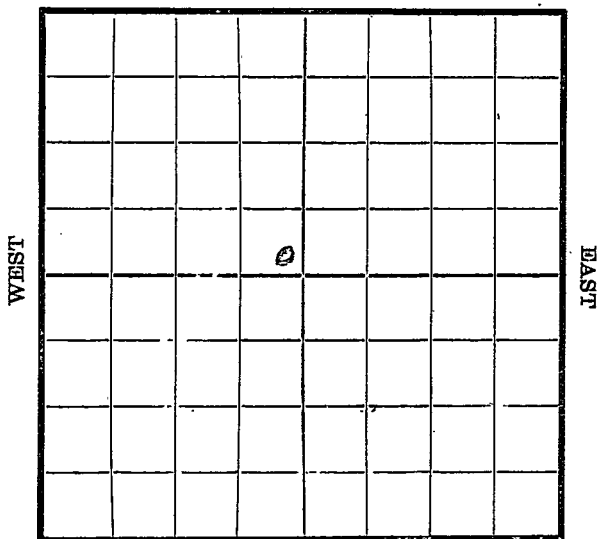
Date

3/29, 1918 J. L. [Signature] Scout

Map No. _____ Sec. 18 Twp. 25 R. 13

Well No. 1 Wilson Farm
Hatfield & Teters Company

NORTH



SOUTH

Location _____
 Rig Up _____
 Drilling and remarks

*Drilling
 deeper @
 1995'*

RECORD

Cased _____ in. _____ Ft.
 Sand _____
 Gas _____
 Oil _____
 Total Depth _____

PRODUCTION

1st 24 hrs. Nat. _____
 1st 24 hrs. after shot _____
 Gas _____ Cu. Ft.
 Dry Hole _____
 Abandoned _____

Date 4/8 1912 Ogden Scout