


Map No. ----- Sec. 18 Twp. 25 R. 13
Well No. 1 Silroy Farm
Hatfield & Tutters Company

NORTH



SOUTH

Location -----
 Rig Up -----
 Drilling and remarks

RECORD

Cased ----- in. ----- Ft.
 Sand -----
 Gas -----
 Oil -----
 Total Depth -----

PRODUCTION


1st 24 hrs. Nat. -----
 1st 24 hrs. after shot -----
 Gas ----- Cu. Ft.
 Dry Hole -----
 Abandoned -----

Date -----
 -----, 191----- Scout

Map No. _____ Sec. 15 Twp. 25 R. 13

Well No. 1 Silroy Farm _____
Hatfield & Teeters Company

NORTH



SOUTH

Location _____
Rig Up _____
Drilling and remarks

2200

RECORD

Cased _____ in. _____ Ft.
Sand _____
Gas _____
Oil _____
Total Depth _____

PRODUCTION


1st 24 hrs. Nat. _____
1st 24 hrs. after shot _____
Gas _____ Cu. Ft.
Dry Hole _____
Abandoned _____

Date 4/22, 1918 Pyle Scout

Map No. _____ Sec. 18 Twp. 25 R. 13

Well No. 1 Gilroy Farm
Hatfield & Tutters Company

NORTH



SOUTH

Location _____
 Rig Up _____
 Drilling and remarks

S. D. C.
2200'

RECORD

Cased _____ in. _____ Ft.
 Sand _____
 Gas _____
 Oil _____
 Total Depth _____

PRODUCTION

1st 24 hrs. Nat. _____
 1st 24 hrs. after shot _____
 Gas _____ Cu. Ft.
 Dry Hole _____
 Abandoned _____


Date

5/4, 1918 C. H. Scout

Map No. ----- Sec. 18 Twp. 25 R. 13

Well No. 1 Gilroy Farm
Hatfield & Teeter Company

NORTH



SOUTH

Location -----
 Rig Up -----
 Drilling and remarks

2410'
D.O.

RECORD

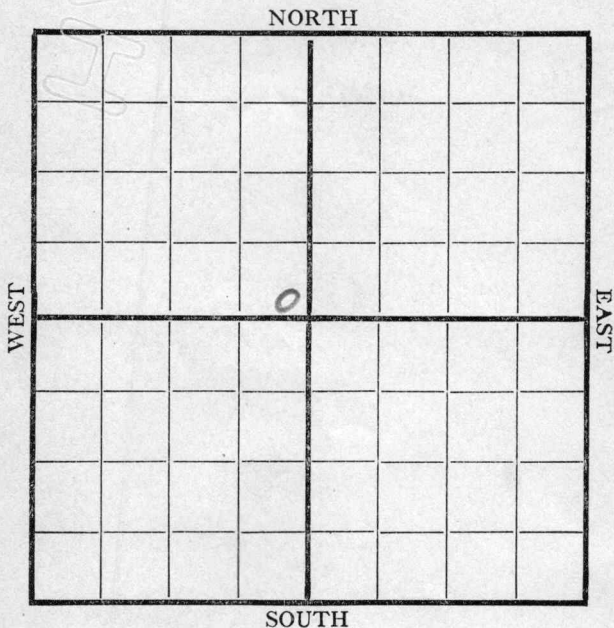
Cased ----- in. ----- Ft.
 Sand -----
 Gas -----
 Oil -----
 Total Depth -----

PRODUCTION

1st 24 hrs. Nat. -----
 1st 24 hrs. after shot -----
 Gas ----- Cu. Ft.
 Dry Hole -----
 Abandoned -----

Date 5/10, 1918 Gyle Scout

Map No. _____ Sec. 18 Twp. 25 R. 13
 Well No. #1 Gilroy
Hatfield & Peeter Company
 Contractor _____



Location _____

Rig up _____

Drilling and Remarks:

2585'

RECORD

Cased _____ in., _____ ft.

Sand _____

Gas _____

Oil _____

Total Depth _____

PRODUCTION

1st 24 hrs. Nat. _____

1st 24 hrs. after shot _____

Gas _____ Cu. Ft.

Dry Hole _____

Abandoned _____

Date

5/17 1918 Scout


Map No. _____ Sec. 18 Twp. 25 R. 13

Well No. 1 Gilroy

Watfield & Teeter Company

Contractor

NORTH



SOUTH

Location _____

Rig up _____

Drilling and Remarks:

RECORD

Cased _____ in., _____ ft.

Sand _____

Gas _____

Oil _____

Total Depth _____

PRODUCTION

1st 24 hrs. Nat. _____

1st 24 hrs. after shot _____

Gas _____ Cu. Ft.

Dry Hole 2715

Abandoned _____

Date 5/5/25 1918 Cyle Scout