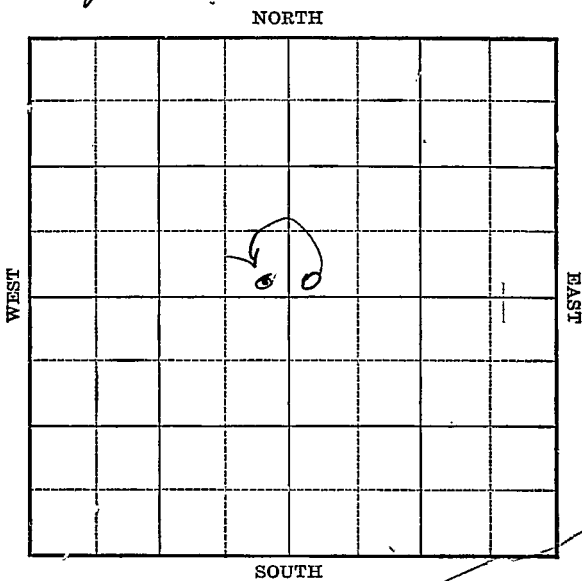


Barton Co
Map No. _____ Sec. 11 Twp. 14 R. 12 ^W
Well No. 1 Schwab Farm
Jasper & Buschka Company



Location _____

Drilling Remarks:

RECORD

Cased _____ in. _____ ft.

Sand _____

Gas _____

Oil _____

Total Depth _____

Rig Up _____

Drilling Remarks:

PRODUCTION

1st 24 hrs. Nat. _____

1st 24 hrs. after shot _____

Gas _____ cu. ft.

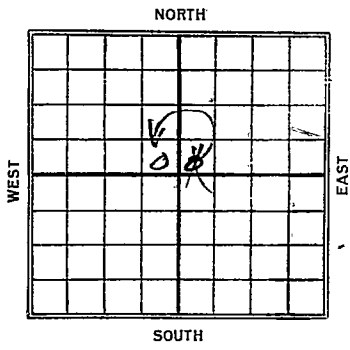
Dry Hole _____

Abandoned _____

Map No. Barton Sec. 11 Twp. 16 R. 17 ^{VII}

Well No. 1 Schaub Farm
Jasper Ed Bischka Company

 Ft. from N. Line
200 Ft. from S. Line
 Ft. from E. Line
200 Ft. from W. Line



Bureau

REPORT

Date	Description
<u>4/21</u>	<u>Location</u>
<u>4/24</u>	<u> </u>
<u>11/22</u>	<u>Sho Oil 3205 Sho Oil 3243</u> <u>in sand Dlg 3445'</u>
<u>1/21</u>	<u>Sho oil 3205</u>
	<u>" " 3243</u>
	<u>" " 3450</u>
	<u>D + a 3519'</u>
<u>1925</u>	
<u>6/2</u>	<u>D. + a. 3519</u>

Barton

Map No. Barton K Sec. 11 Twp. 16 R. 12^W

Well No. 1 schaub Farm

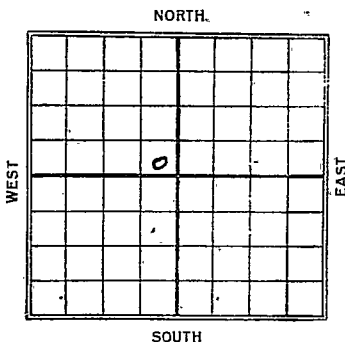
Orlando Post Company
Jasper + Beselka

_____ Ft. from N. Line

200 Ft. from S. Line

200 Ft. from E. Line

_____ Ft. from W. Line



Date 1924

REPORT

5/22 Location

1925

1/21 Sh oil 3205
3243 Sand S. & A. 3519'

Barlow Co KANSAS

Map No. *11* Sec. *11* Twp. *16* R. *12* ^W

Well No. *#1 Schawb*

Jasper & Buschka Company

Contractor

FIRST REPORT

SECTION PLAT

----- Ft. from N. Line

200 Ft. from S. Line

----- Ft. from E. Line

200 Ft. from W. Line

		0	

Location *✓✓*

Rig up -----

Drilling and Remarks:

RECORD

Cased ----- in., ----- ft.

Sand -----

Gas -----

Oil -----

Total Depth -----

PRODUCTION

1st 24 hrs. Nat. -----

1st 24 hrs. after shot -----

Gas ----- Cu. Ft.

Dry Hole -----

Abandoned -----

Date

APR 21 1924

M. A. BENEAR

192

Scout

Map No. 1088 Sec. 11 Twp. 16 R. 12W

Well No. #1

Orlando Pet Company

Contractor

FIRST REPORT

SECTION PLAT

-----Ft. from N. Line

260 Ft. from S. Line

200 Ft. from E. Line

-----Ft. from W. Line

		0	

Location ✓✓

Rig up -----

Drilling and Remarks:

RECORD

Cased ----- in., ----- ft.

Sand -----

Gas -----

Oil -----

Total Depth -----

PRODUCTION

1st 24 hrs. Nat. -----

1st 24 hrs. after shot -----

Gas ----- Cu. Ft.

Dry Hole -----

Abandoned -----

Date
MAY 22 1924

M. A. BENEAR

67

Barton

FORM 26 250 BKS. 4-28 WESTERN

MAP NO. KANSAS SEC. 11 TWP. 16S. 18W

WELL NO. Schant

Jasper & Beschka COMPANY

CONTRACTOR

ABANDONED

SECTION PLAT

_____ FT. FROM N. LINE
_____ FT. FROM S. LINE
_____ FT. FROM E. LINE
_____ FT. FROM W. LINE

LOCATION _____

RIG UP _____

DRILLING AND REMARKS:

*Well very
dirt core*

RECORD

CASED _____ IN. _____ FT.
SAND _____
GAS _____
OIL _____
TOTAL DEPTH 3519

PRODUCTION

1ST 24 HRS. NAT. _____
1ST 24 HRS. AFTER SHOT _____
GAS _____ CU. FT.
DRY HOLE
ABANDONED

DATE

12/1/4 192 _____ SCOUT

Map No. ~~W 10343~~ Barton Sec. 11 Twp. 16 R. 12^W

Well No. 1 schawb

Jasper & Buschka Company

Contractor

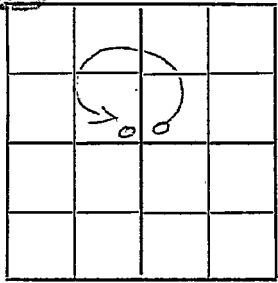
ABANDONED SECTION PLAT

----- Ft. from N. Line

200 Ft. from S. Line

200 Ft. from E. Line

----- Ft. from W. Line



Correction

Location -----

Rig up -----

Drilling and Remarks:

show oil 3205
" " 3243-200'
10 + 9'
3519'

RECORD

Cased ----- in., ----- ft.
 Sand -----
 Gas -----
 Oil -----
 Total Depth -----

PRODUCTION

1st 24 hrs. Nat. -----
 1st 24 hrs. after shot -----
 Gas ----- Cu. Ft.
 Dry Hole -----
 Abandoned -----

Date

1/21 192 *5*

M. A. BENEAR

Scout

Map No. _____ Sec. 11 Twp. 16 R 12 N R. _____

Well No. 1 Schawb

Joseph & Beshka Company

Contractor

SECTION PLAT

_____ Ft. from N. Line

200 Ft. from S. Line

_____ Ft. from E. Line

200 Ft. from W. Line

		0	

Location _____

Rig up _____

Drilling and Remarks:

20 x 9
3519

RECORD

Cased _____ in., _____ ft.

Sand _____

Gas _____

Oil _____

Total Depth _____

PRODUCTION

1st 24 hrs. Nat. _____

1st 24 hrs. after shot _____

Gas _____ Cu. Ft.

Dry Hole _____

Abandoned _____

Date

6/2 1925

M. L. Scout

Scout