

KANSAS

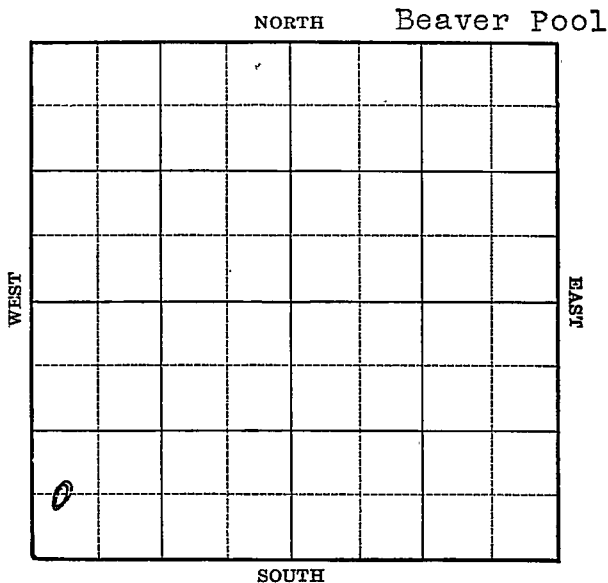
Form 51-5M-7-40-Palace

Barton

Section 12 Township 16 Range 12-W

Well No. #1 Weber

Company Black & Marshall



Sec. 12 Twp. 16 R. 12-WWell No. #1 Weber FarmBlack & Marshall Company

(Beaver)

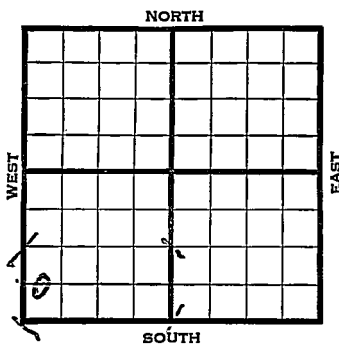
_____ Ft. from N. Line

660 Ft. from S. Line

_____ Ft. from E. Line

330 Ft. from W. Line

Elev. 1905



1940	REPORT
12/11	Cellar.
12/19	" "
12/26	Cable rig.
1941	
1/2	Rigging up.
1/9	" "
1/16	12" - 295'
	Drlg. 670'
1/23	Anhy 744' 10" - 744'
	Drlg. 1440.'
1/30	8" - 2125' Drlg. 2385'
2/6	Topeka 2665' 6" - 2870' C.O.
2/13	Lans. 3045' T.D. 3220' U.R. 6".
2/20	6" - 3216' Drlg. 3285'
2/26	Cong. 3330'
	5" - 3359'
	T.D. 3384'
	Water.
	ABANDONED

Map No. 58 Sec. 12 Twp. 16 R. 12WWell No. 1 WeberBlack & Marshall

Company

~~FIRST REPORT~~


Contractor

SECTION PLAT

C W L SW SW

 Ft. from N. Line660 Ft. from S. Line Ft. from E. Line330 Ft. from W. Line

BEAVER POOL

Location Rig up

Drilling and Remarks:

Cellar

RECORD

Cased in., ft.Sand Gas Oil Total Depth

PRODUCTION

1st 24 hrs. Nat. 1st 24 hrs. after shot Gas Cu. Ft.Dry Hole Abandoned

Date

DEC 11 1940

19

S. J. LEWIS

Scout

Map No. 55 Sec. 12 Twp. 16 R. 12WWell No. 1 WeberBlack - Marshall Company

Contractor

ABANDONED

SECTION PLAT

C W L SW SW

 Ft. from N. Line660 Ft. from S. Line Ft. from E. Line330 Ft. from W. Line

BEAVER POOL

Location Rig up

Drilling and Remarks:

Coing 3330566 3359Water.

RECORD

Cased in., ft.Sand Gas Oil Total Depth 3384

PRODUCTION

1st 24 hrs. Nat. 1st 24 hrs. after shot Gas Cu. Ft. Dry Hole Abandoned

Date

FEB 26 1941 19

S. J. LEWIS Scout