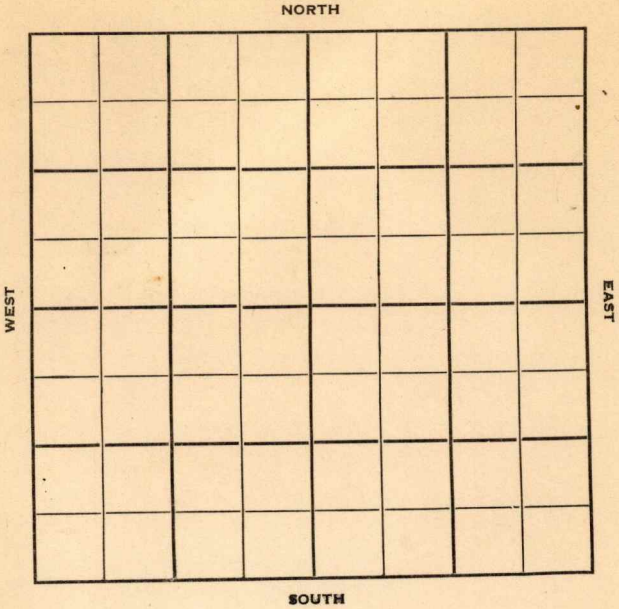


Section 11 Township 28 Range 10E

Well No. #1 Glasco

Company White & Ellis



Greenwood

KANSAS

Sec. 11 Twp. 28 R. 10 E

Well No. # 1 Glasco Farm

White & Ellis Company

Contractor

Ft. from N. Line

990

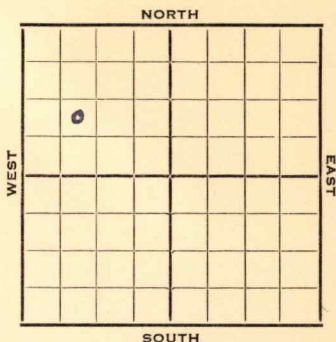
Ft. from S. Line

Ft. from E. Line

990

Ft. from W. Line

NE SW NW



1952

Elev. -

REPORT

4/16

8" @ 110
RTD 2543'

Miss 2143'
D & A

Arb. 2510'

FIRST REPORT



ABANDONED


County **Greenwood** State **Kansas**

Sec. **11** (Blk. Twp.) **28** (Sur. Rge.) **10E** Map No.

Operator **White & Ellis**

Well No. **1** Farm **Glasco**

Elev. Location **NE SW NW**



990 Ft. From **S** Line **NW**

990 Ft. From **W** Line Quarter

1st. Report **APR 16 1952**

Completion **APR 16 1952**

Remarks

Spudding Date

Drlg. Data

8" @ 110 Miss 2143 Arb 2510 RTD 2543

D&A

J. G. McGEHEE