FORM 51 25M 3-49 PETROL

KANSAS

Barton

Section 21 Township 16 Range 11W

Well No. 3 Perdue SWD

Company S. A. Springer

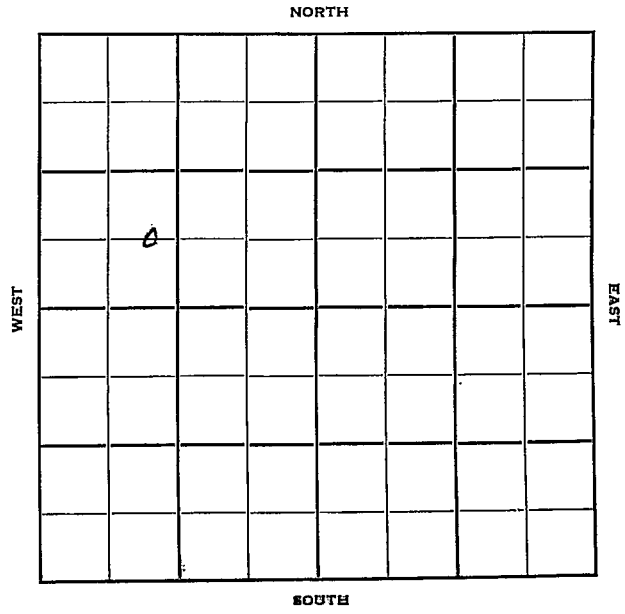

FORM 252-B

Barton KANSAS ✓

Sec. 21 Twp. 16 R. 11 W

Well No. # 3 Perdue SWD Farm

S. A. Springer Company

Contractor

Ft. from N. Line

660 Ft. from S. Line

Ft. from E. Line

990 Ft. from W. Line

C E L SW NW

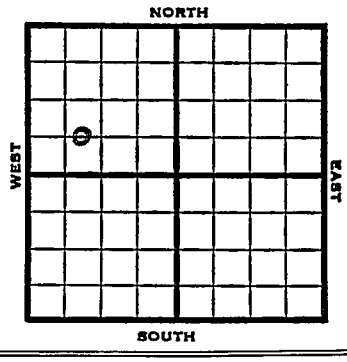

1952	Elev. 1886' REPORT
12/17	Spud 12-10-52 10" @ 302 7" @ 1709 TD 1795 in Ft. Riley
12/25	" " " @ 1709
1/1	7" @ 1709
1/8	NR
1/22	NR
1/29	"
2/5	NR
2/12	NR
2/19	NR
2/26	"
3/12	NR
3/19	NR
3/25	Spud 12-10-52 SWD Well TD 1795 10" @ 302 7" @ 1709 TD 1795 Comp. for SWD

ABANDONED

FORM 275 FOR SALE BY KANSAS BLUE PRINT CO

County Barton State Kansas

Sec. 21 (Blk. Twp.) 16 (Sur. Rge.) 11W Map No.

Operator S. A. Springer

Well No. 3 Farm Perdue SWD

Elev. Location C E L SW NW

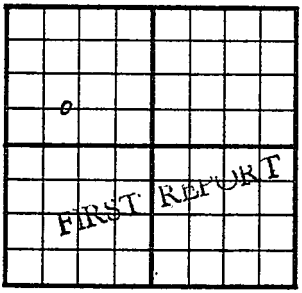

660 Ft. From S Line NW

990 Ft. From W Line Quarter

1st. Report DEC 17 1952

Completion

Remarks

Spudding Date 12-10-52

Drlg. Data

10" @ 302 7" @ 1709 TD. 1795 in Ft. Riley

J. G. McGEHEE

FORM 275 FOR SALE BY KANSAS BLUE PRINT CO.

County Barton State Kansas

Sec. 21 (Blk. Twp.) 16 (Sur. Rge.) 11W Map No.

Operator S. A. Springer

Well No. 3 Farm Perdue SWD

Elev. 1886 Location C E L SW NW

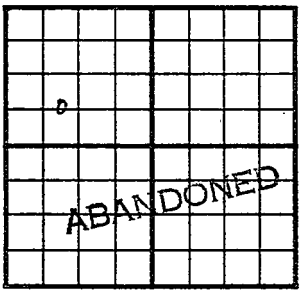

660 Ft. From S Line NW

990 Ft. From W Line Quarter

1st. Report

Completion MAR 2 5 1953

Remarks

Spudding Date 12-10-52

Drlg. Data SWD well TD 1795

10" @ 302 7" @ 1709 TD 1795

Comp. for SWD

J. G. McGEHEE